WEST COAST & ALASKA TSUNAMI WARNING CENTER

Mon Feb 14 03:54:39 GMT 2011

No Watch/Warning in effect

Tsunami message from WCATWC

To: U.S. West Coast, Alaska, and British Columbia coastal regions

From:NOAA/NWS/West Coast and Alaska Tsunami Warning Center

Subject: Tsunami Information Statement #1 issued 02/13/2011 at 7:54PM PST

A strong earthquake has occurred, but a tsunami **IS NOT** expected along the California, Oregon, Washington, British Columbia, or Alaska coast. **NO** tsunami warning, watch or advisory is in effect for these areas.

Based on the earthquake magnitude, location and historic tsunami records, a damaging tsunami **IS NOT** expected along the California, Oregon, Washington, British Columbia, and Alaska coasts. At coastal locations which have experienced strong ground shaking, local tsunamis are possible due to underwater landslides.



West Coast and Alaska Tsunami Warning Center
910 s Felton st. palmer, Alaska 99645
+1.907.745.4212 wcatwc@noaa.gov tsunami.gov

At 7:40 PM Pacific Standard Time on February 13, an earthquake with preliminary magnitude 6.6 occurred off the coast of central Chile . (Refer to the United States Geological Survey for official earthquake parameters.)

Pacific coastal regions outside California, Oregon, Washington, British Columbia, and Alaska should refer to the Pacific Tsunami Warning Center messages for information on the event.

This will be the only statement issued for this event by the West Coast/Alaska Tsunami Warning Center unless conditions warrant. See the WCATWC web site for basic tsunami information, safety rules, and a tsunami travel time map and table. (**NOTE:** Travel time maps and tables indicate forecasted times only, not that a wave was generated.)

Link to Standard Information Statement
Link to Public Information Statement
Link to XML/CAP Message
Link to Printable Message

West Coast and Alaska Tsunami Warning Center
910 s Felton st. palmer, Alaska 99645
+1.907.745.4212 wcatwc@noaa.gov tsunami.gov

WEST COAST & ALASKA TSUNAMI WARNING CENTER

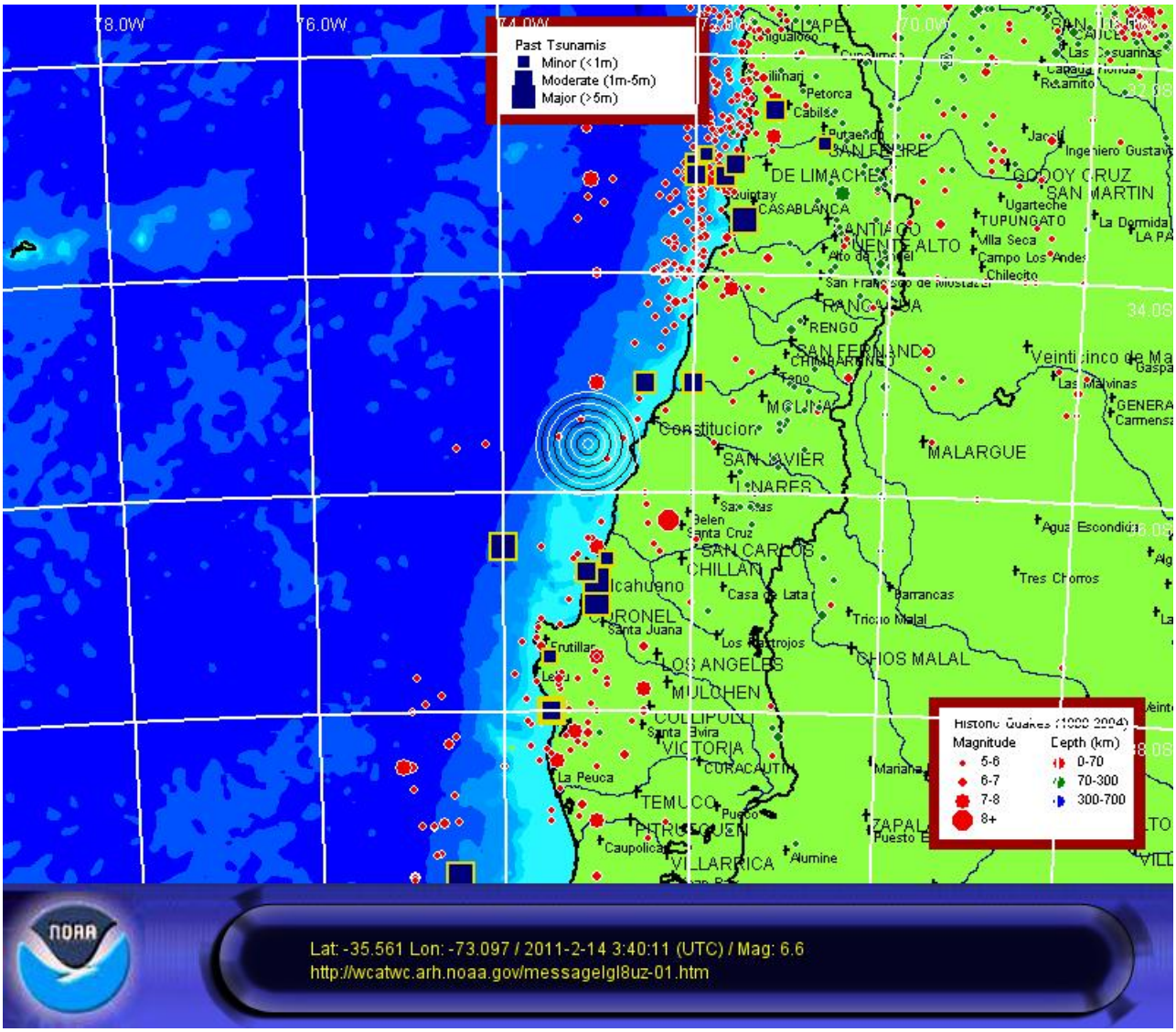

the M8.2 Chala, Peruvian tsunami, 23 June 2001, as recorded by the Antofagasta, Chilean tide guage

West Coast and Alaska Tsunami Warning Center
910 s Felton st. palmer, Alaska 99645
+1.907.745.4212 wcatwc@noaa.gov tsunami.gov

WEST COAST & ALASKA TSUNAMI WARNING CENTER

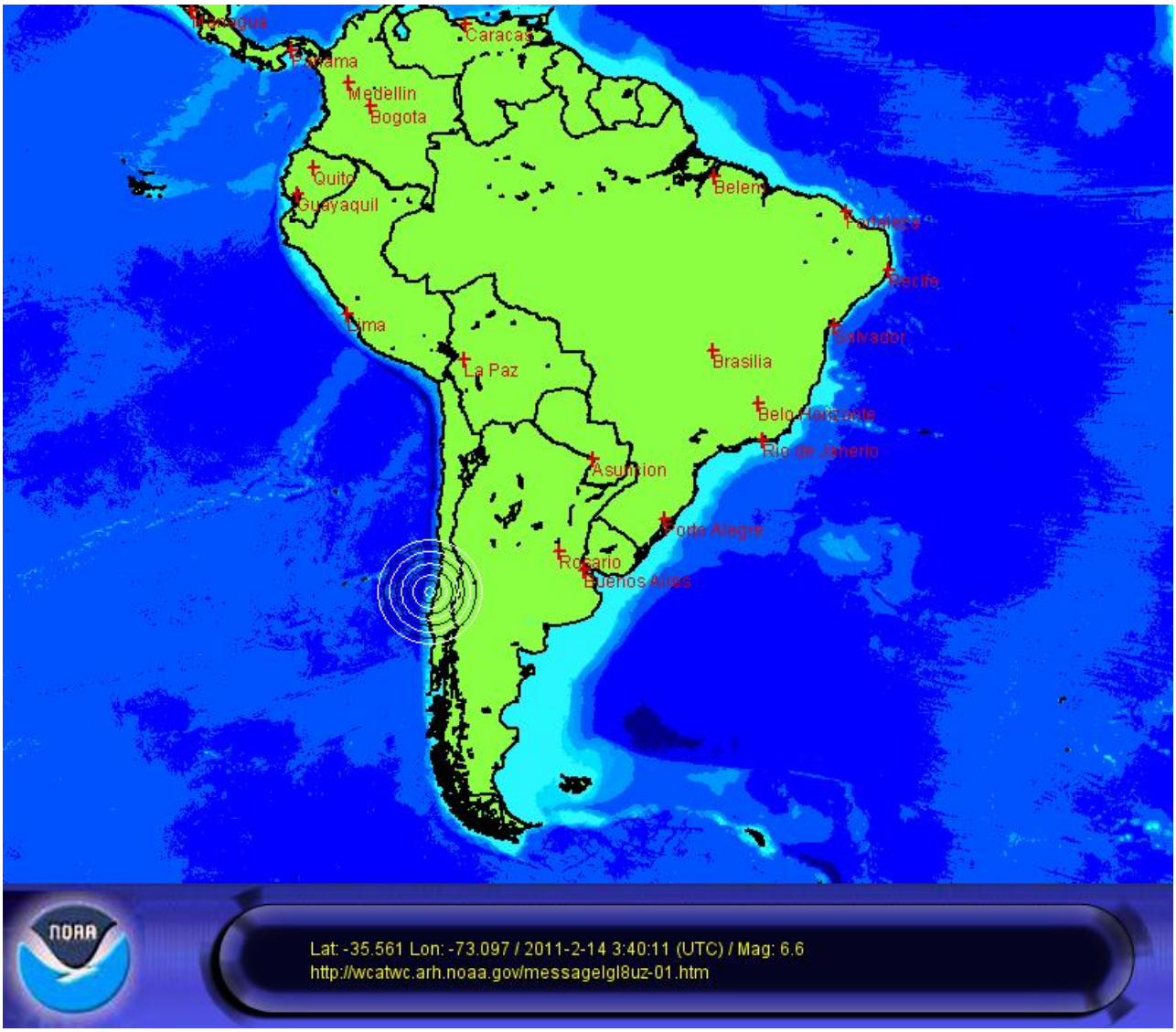



West Coast and Alaska Tsunami Warning Center
910 s Felton st. palmer, Alaska 99645
+1.907.745.4212 wcatwc@noaa.gov tsunami.gov

WEST COAST & ALASKA TSUNAMI WARNING CENTER

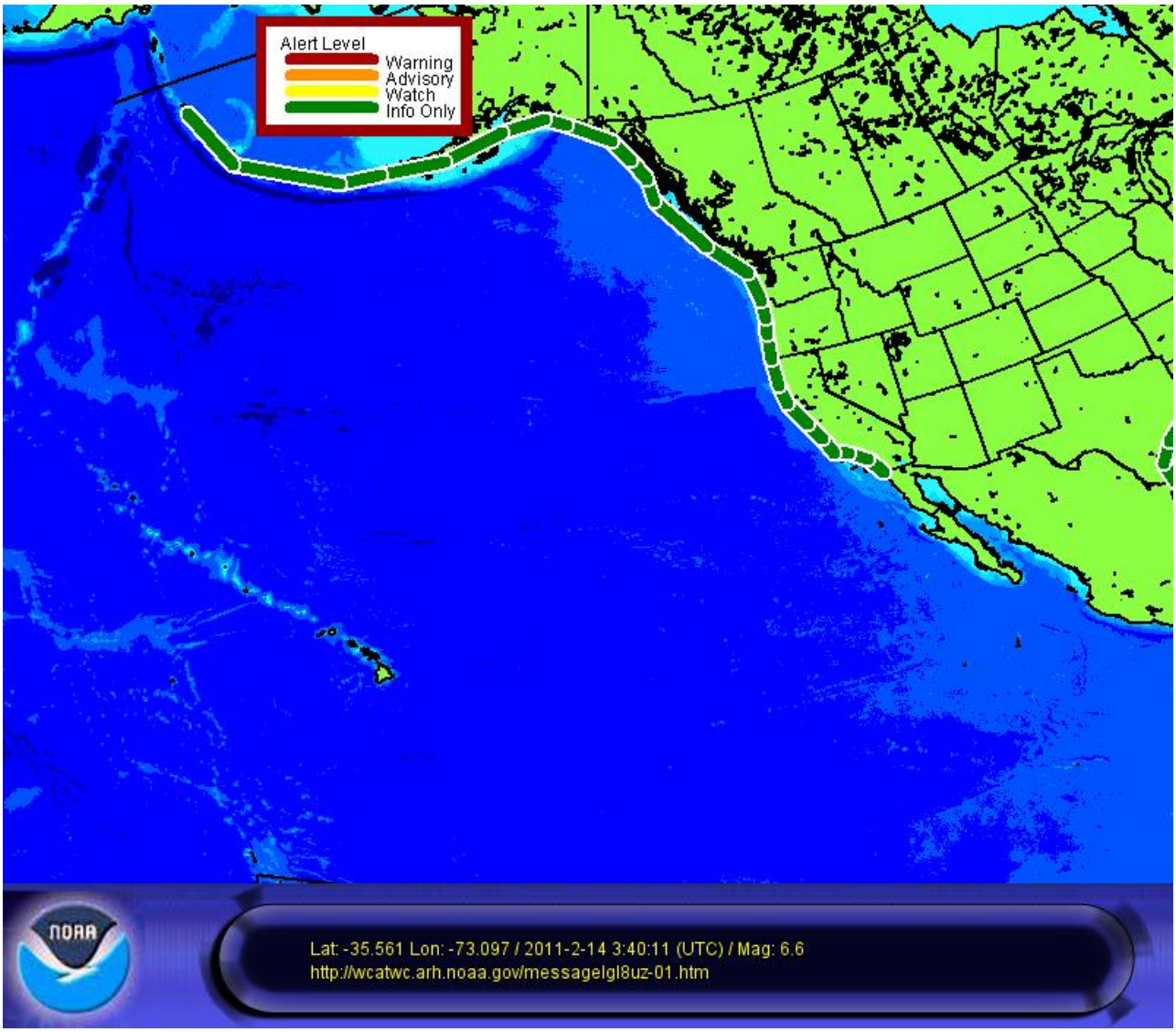



West Coast and Alaska Tsunami Warning Center
910 s Felton st. palmer, Alaska 99645
+1.907.745.4212 wcatwc@noaa.gov tsunami.gov

WEST COAST & ALASKA TSUNAMI WARNING CENTER

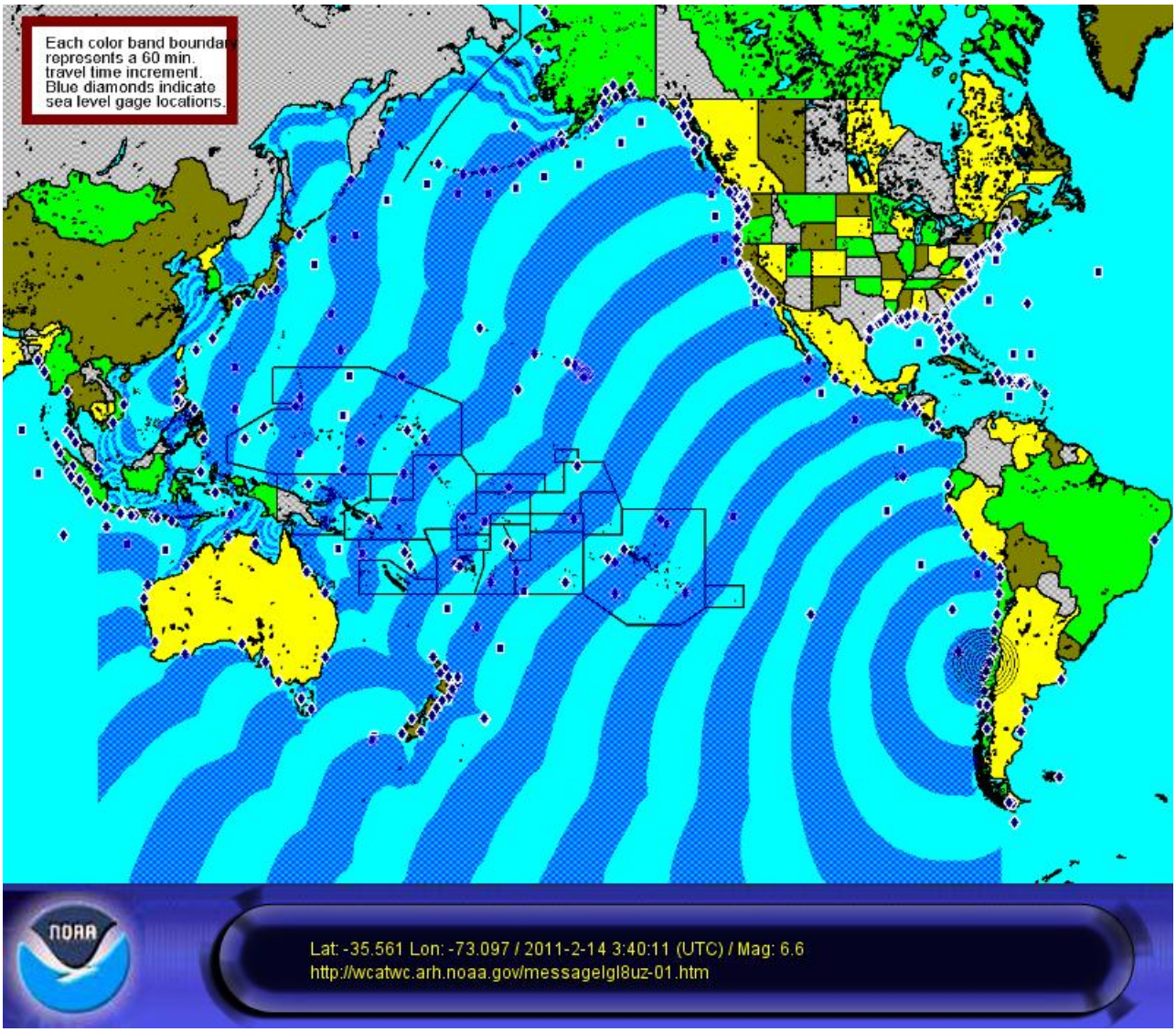

the M8.2 Chala, Peruvian tsunami, 23 June 2001, as recorded by the Antofagasta, Chilean tide guage

West Coast and Alaska Tsunami Warning Center
910 s Felton st. palmer, Alaska 99645
+1.907.745.4212 wcatwc@noaa.gov tsunami.gov