WEST COAST & ALASKA TSUNAMI WARNING CENTER

Tue Apr 06 22:28:58 GMT 2010

No Watch/Warning in effect

Tsunami message from WCATWC

To: U.S. West Coast, Alaska, and British Columbia coastal regions

From: NOAA/NWS/West Coast and Alaska Tsunami Warning Center

Subject: Tsunami Information Statement #1 issued 04/6/2010 at 3:27PM PDT

A strong earthquake has occurred, but a tsunami **IS NOT** expected along the California, Oregon, Washington, British Columbia, or Alaska coast. **NO** tsunami warning, watch or advisory is in effect for these areas.

Based on the location of the event being outside the Pacific Basin, the earthquake was **not** sufficient to generate a tsunami damaging to California, Oregon, Washington, British Columbia, and Alaska coasts. Residents in the Indian Ocean region should refer to the Pacific Tsunami Warning Center message.



West Coast and Alaska Tsunami Warning Center
910 s Felton st. palmer, Alaska 99645
+1.907.745.4212 wcatwc@noaa.gov tsunami.gov

At 3:15 PM Pacific Daylight Time on April 6, an earthquake with preliminary magnitude 7.5 occurred near northern Sumatera, Indonesia . (Refer to the United States Geological Survey for official earthquake parameters.)

The Pacific Tsunami Warning Center will issue messages for Indian Ocean countries and other areas of the Pacific outside California, Oregon, Washington, British Columbia, and Alaska.

This will be the only statement issued for this event by the West Coast/Alaska Tsunami Warning Center unless conditions warrant. See the WCATWC web site for basic tsunami information, safety rules, and a tsunami travel time map and table. (**NOTE:** Travel time maps and tables indicate forecasted times only, not that a wave was generated.)

Link to Standard Information Statement
Link to Public Information Statement
Link to XML/CAP Message
Link to Printable Message

West Coast and Alaska Tsunami Warning Center
910 s Felton st. palmer, Alaska 99645
+1.907.745.4212 wcatwc@noaa.gov tsunami.gov

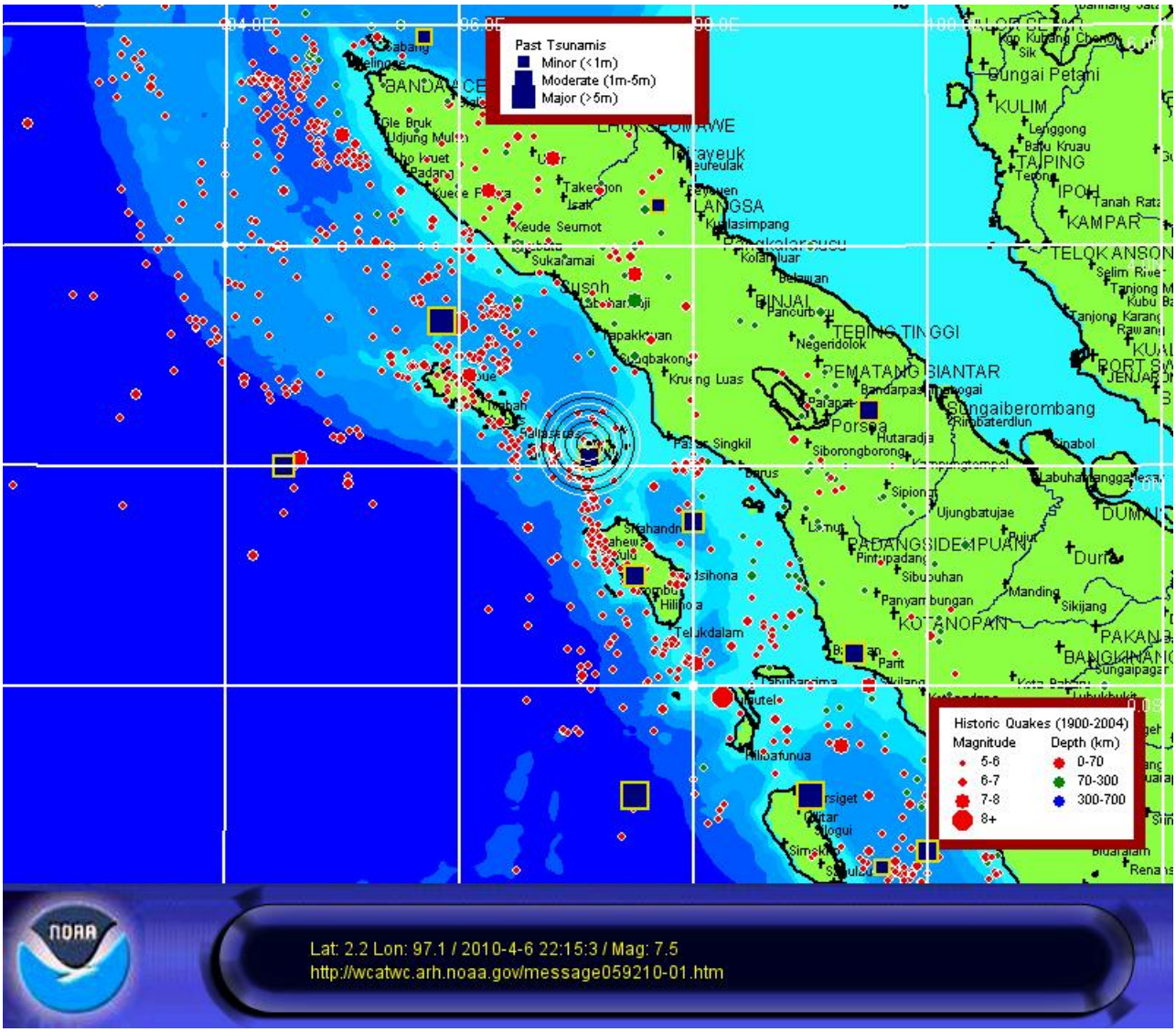

the M8.2 Chala, Peruvian tsunami, 23 June 2001, as recorded by the Antofagasta, Chilean tide guage

West Coast and Alaska Tsunami Warning Center
910 s Felton st. palmer, Alaska 99645
+1.907.745.4212 wcatwc@noaa.gov tsunami.gov

WEST COAST & ALASKA TSUNAMI WARNING CENTER

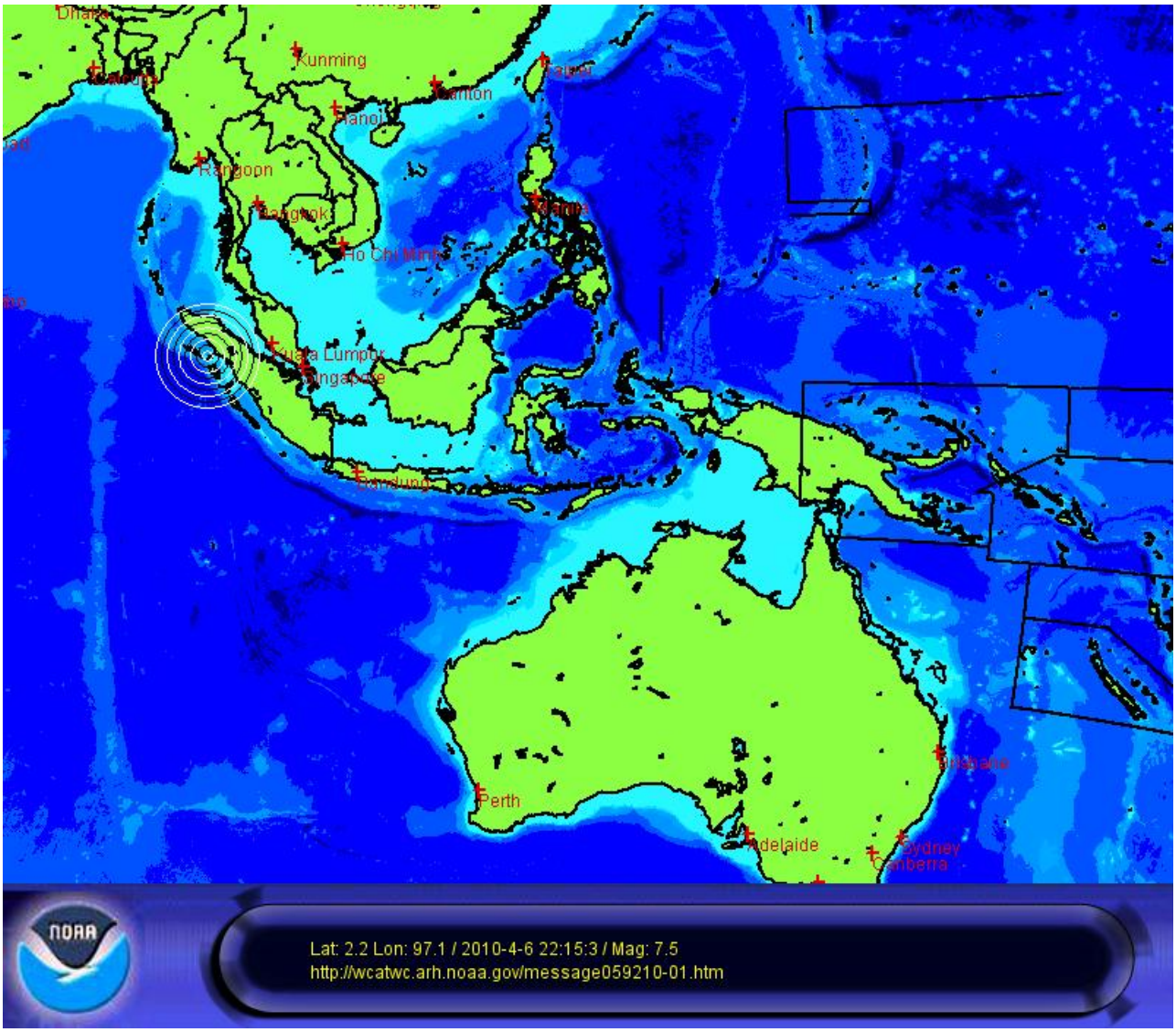



West Coast and Alaska Tsunami Warning Center
910 s Felton st. palmer, Alaska 99645
+1.907.745.4212 wcatwc@noaa.gov tsunami.gov

WEST COAST & ALASKA TSUNAMI WARNING CENTER

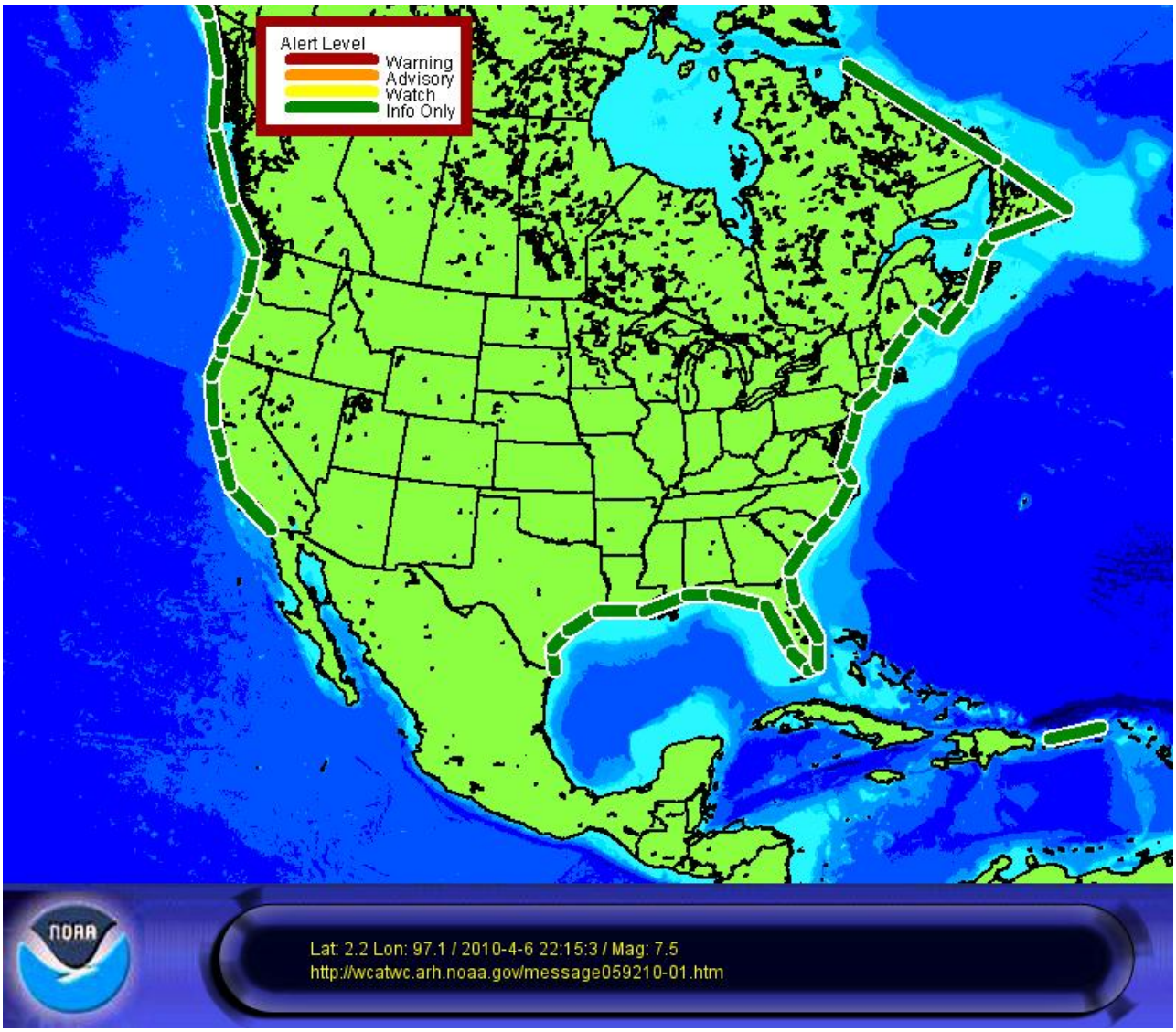

the M8.2 Chala, Peruvian tsunami, 23 June 2001, as recorded by the Antofagasta, Chilean tide guage

West Coast and Alaska Tsunami Warning Center
910 s Felton st. palmer, Alaska 99645
+1.907.745.4212 wcatwc@noaa.gov tsunami.gov

WEST COAST & ALASKA TSUNAMI WARNING CENTER

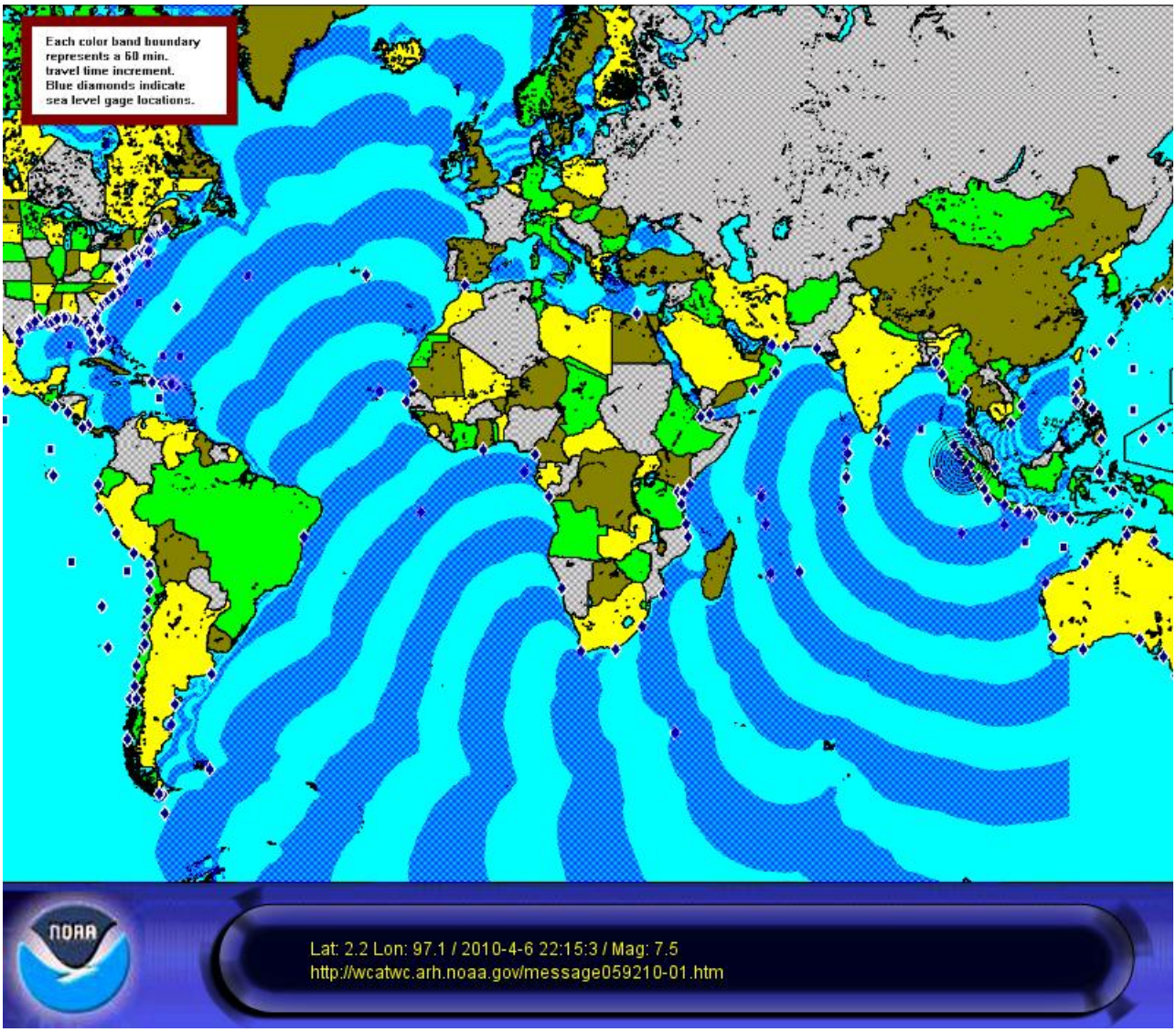



West Coast and Alaska Tsunami Warning Center
910 s Felton st. palmer, Alaska 99645
+1.907.745.4212 wcatwc@noaa.gov tsunami.gov