WEST COAST & ALASKA TSUNAMI WARNING CENTER

Thu Oct 08 08:47:18 GMT 2009

No Watch/Warning in effect

Tsunami message from WCATWC

To: U.S. West Coast, Alaska, and British Columbia coastal regions

From: NOAA/NWS/West Coast and Alaska Tsunami Warning Center

Subject: Tsunami Information Statement #1 issued 10/8/2009 at 1:40AM PDT

A strong earthquake has occurred, but a tsunami **IS NOT** expected along the California, Oregon, Washington, British Columbia, or Alaska coast. **NO** tsunami warning, watch or advisory is in effect for these areas.

Based on the earthquake magnitude and historic tsunami records, a damaging tsunami **IS NOT** expected along the California, Oregon, Washington, British Columbia, and Alaska coasts. At coastal locations which have experienced strong ground shaking, local tsunamis are possible due to underwater landslides.



West Coast and Alaska Tsunami Warning Center
910 s Felton st. palmer, Alaska 99645
+1.907.745.4212 wcatwc@noaa.gov tsunami.gov

At 1:29 AM Pacific Daylight Time on October 8, an earthquake with preliminary magnitude 7.0 occurred near the Vanuatu Islands. (Refer to the United States Geological Survey for official earthquake parameters.)

The Pacific Tsunami Warning Center in Ewa Beach, Hawaii will issue messages for Hawaii and other areas of the Pacific outside California, Oregon, Washington, British Columbia, and Alaska.

This will be the only statement issued for this event by the West Coast/Alaska Tsunami Warning Center unless conditions warrant. See the WCATWC web site for basic tsunami information, safety rules, and a tsunami travel time map and table. (**NOTE:** Travel time maps and tables indicate forecasted times only, not that a wave was generated.)

Link to Standard Information Statement
Link to Public Information Statement
Link to XML/CAP Message
Link to Printable Message

West Coast and Alaska Tsunami Warning Center
910 s Felton st. palmer, Alaska 99645
+1.907.745.4212 wcatwc@noaa.gov tsunami.gov

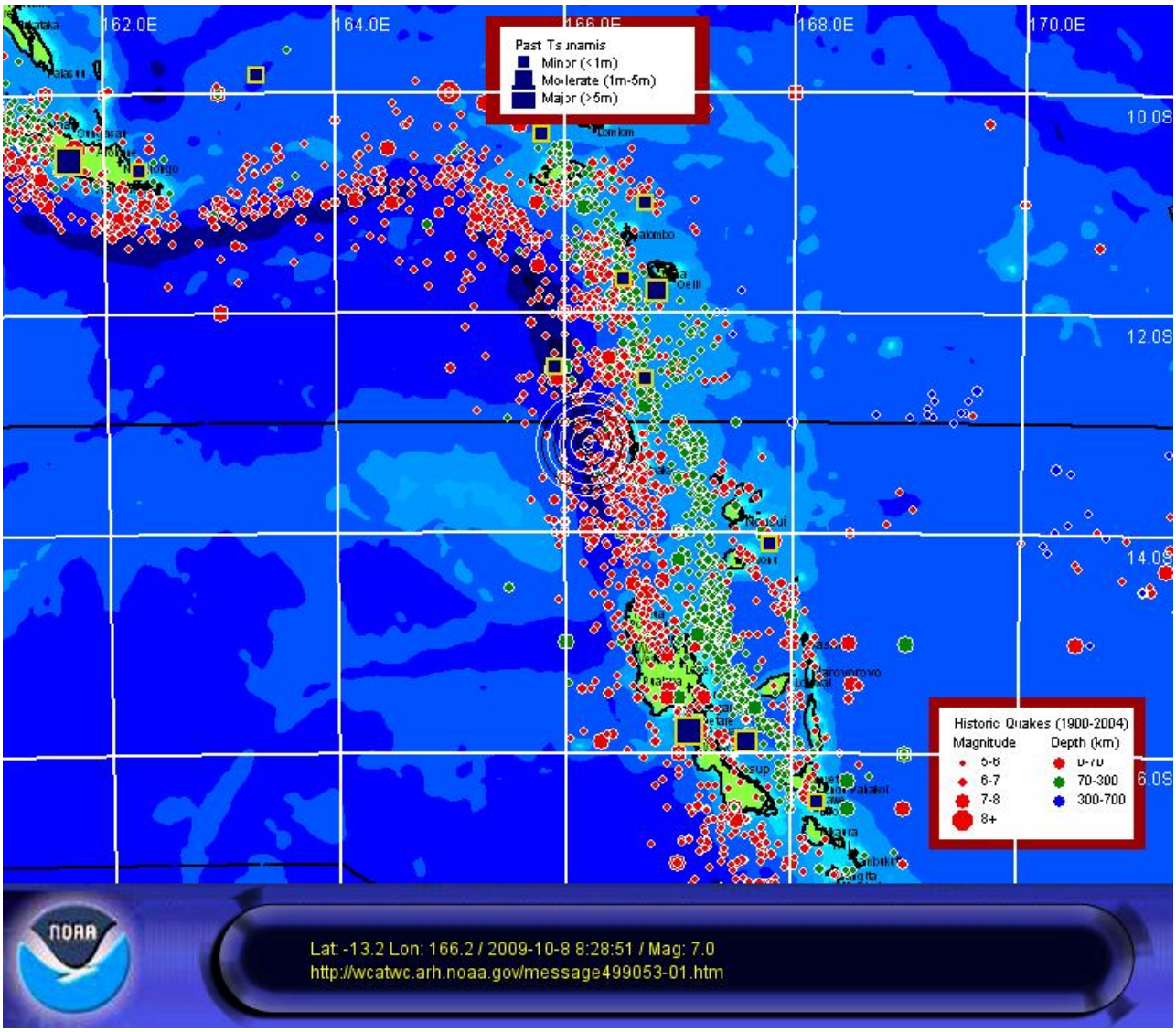

the M8.2 Chala, Peruvian tsunami, 23 June 2001, as recorded by the Antofagasta, Chilean tide guage

West Coast and Alaska Tsunami Warning Center
910 s Felton st. palmer, Alaska 99645
+1.907.745.4212 wcatwc@noaa.gov tsunami.gov

WEST COAST & ALASKA TSUNAMI WARNING CENTER

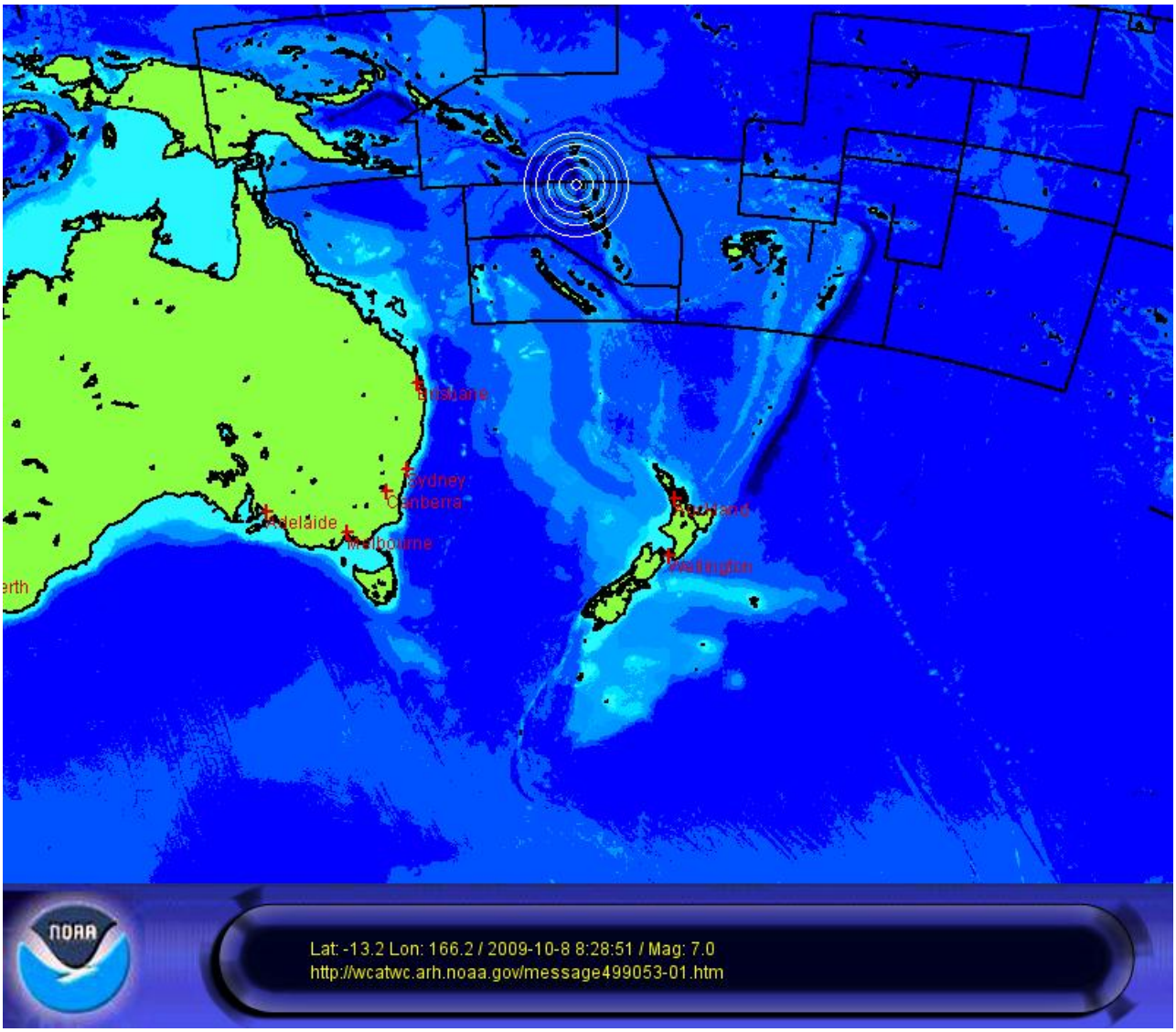

the M8.2 Chala, Peruvian tsunami, 23 June 2001, as recorded by the Antofagasta, Chilean tide guage

West Coast and Alaska Tsunami Warning Center
910 s Felton st. palmer, Alaska 99645
+1.907.745.4212 wcatwc@noaa.gov tsunami.gov

WEST COAST & ALASKA TSUNAMI WARNING CENTER

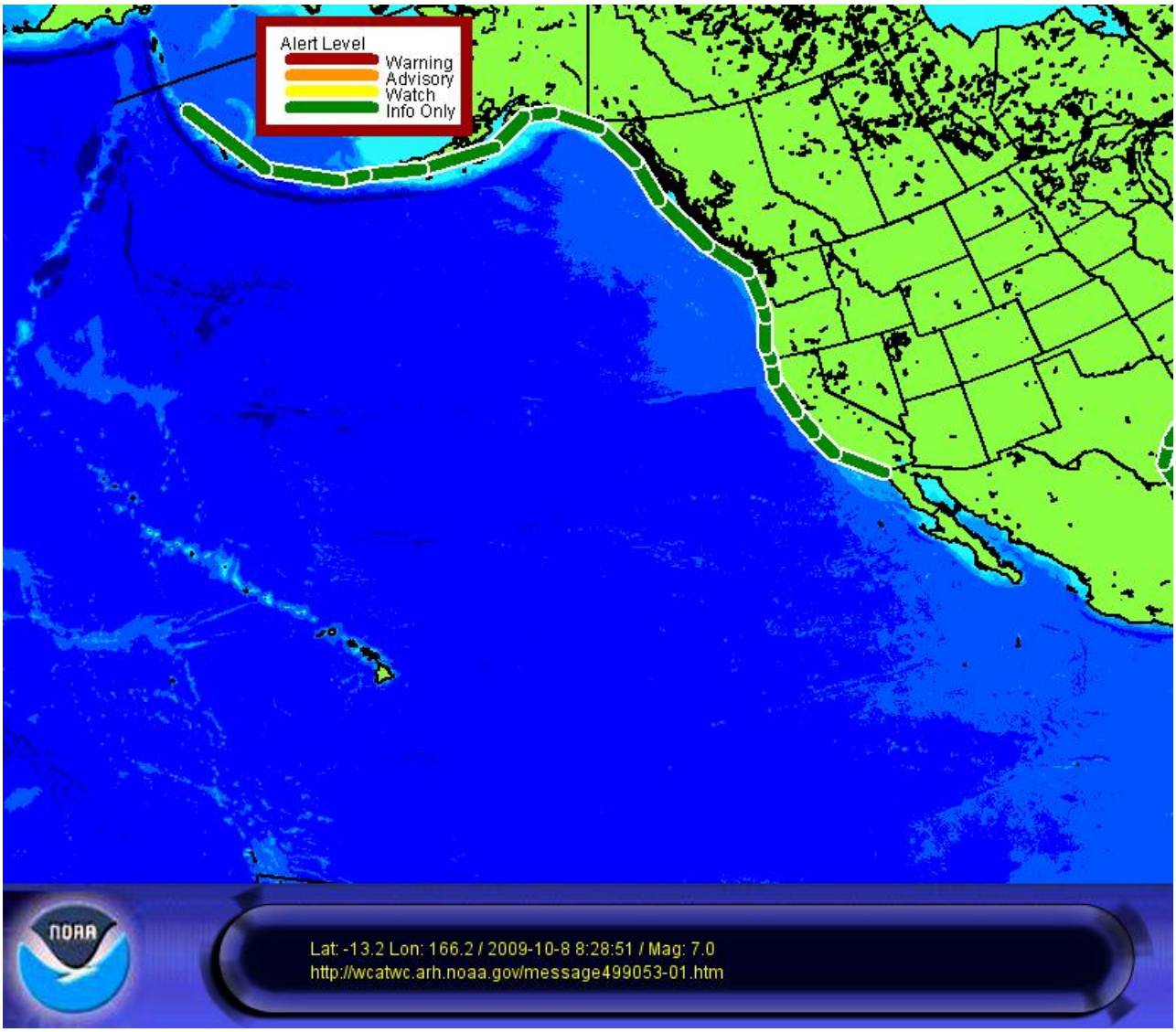



West Coast and Alaska Tsunami Warning Center
910 s Felton st. palmer, Alaska 99645
+1.907.745.4212 wcatwc@noaa.gov tsunami.gov

WEST COAST & ALASKA TSUNAMI WARNING CENTER

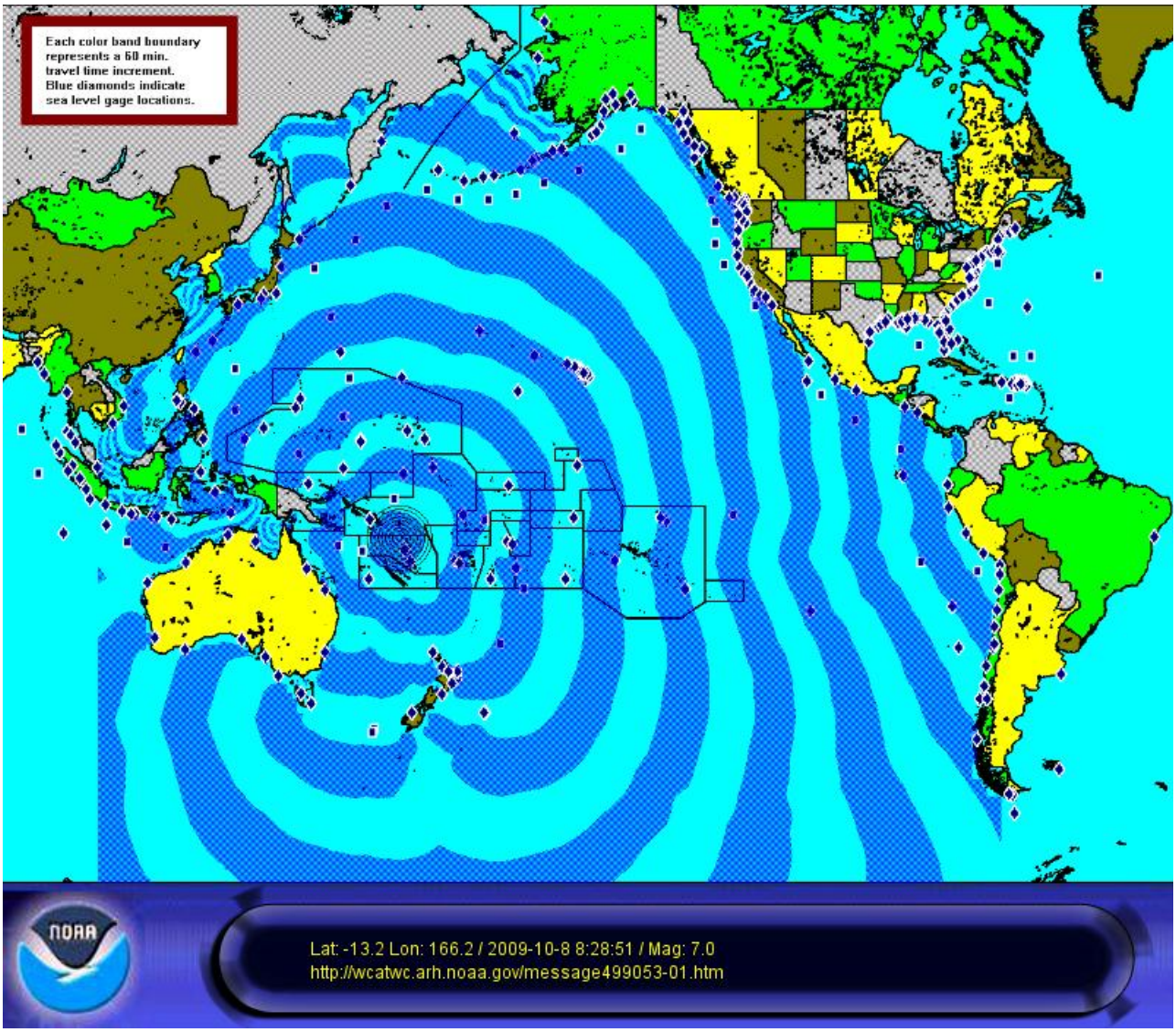

the M8.2 Chala, Peruvian tsunami, 23 June 2001, as recorded by the Antofagasta, Chilean tide guage

West Coast and Alaska Tsunami Warning Center
910 s Felton st. palmer, Alaska 99645
+1.907.745.4212 wcatwc@noaa.gov tsunami.gov