WEST COAST & ALASKA TSUNAMI WARNING CENTER

Fri Nov 28 13:47:12 GMT 2008

No Watch/Warning in effect

Tsunami message from WCATWC

To: U.S. West Coast, Alaska, and British Columbia coastal regions

From: NOAA/NWS/West Coast and Alaska Tsunami Warning Center

Subject: Tsunami Information Statement issued 11/28/2008 at 5:46AM PST

At 5:43 AM Pacific Standard Time on November 28, an earthquake with preliminary magnitude 6.2 occurred 135 miles/217 Km southwest of Eureka, California.

The magnitude is such that a tsunami **IS NOT EXPECTED**. However, in coastal areas of intense shaking, locally generated tsunamis can be triggered by underwater landslides. This will be the only WCATWC message issued for this event.

The location and magnitude are based on preliminary information. Further information will be issued



West Coast and Alaska Tsunami Warning Center
910 s Felton st. palmer, Alaska 99645
+1.907.745.4212 wcatwc@noaa.gov tsunami.gov

by the United States Geological Survey or the appropriate regional seismic network.

Link to Standard Information Statement
Link to XML/CAP Message
Link to Printable Message

West Coast and Alaska Tsunami Warning Center
910 s Felton st. palmer, Alaska 99645
+1.907.745.4212 wcatwc@noaa.gov tsunami.gov

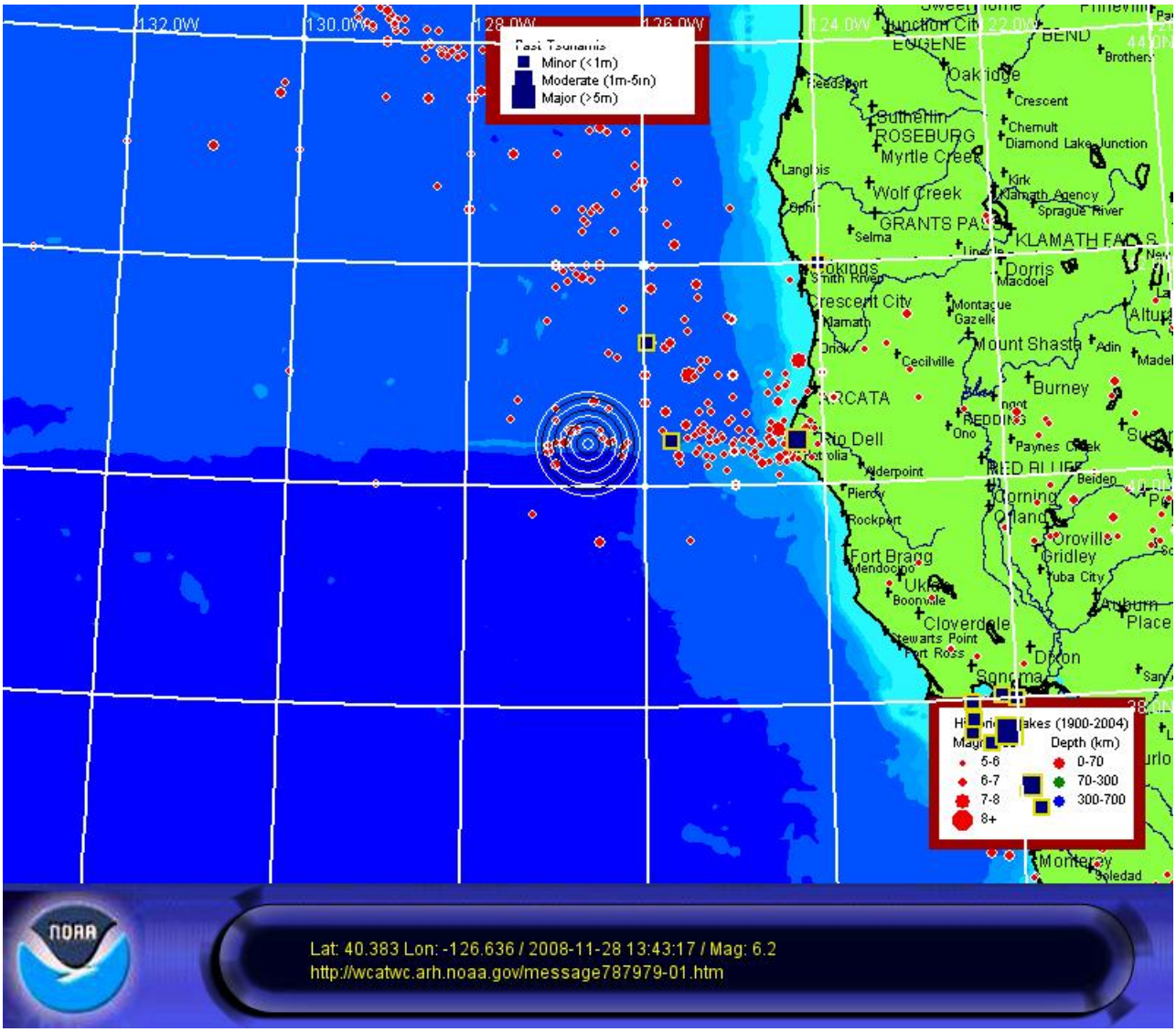

the M8.2 Chala, Peruvian tsunami, 23 June 2001, as recorded by the Antofagasta, Chilean tide guage

West Coast and Alaska Tsunami Warning Center
910 s Felton st. palmer, Alaska 99645
+1.907.745.4212 wcatwc@noaa.gov tsunami.gov

WEST COAST & ALASKA TSUNAMI WARNING CENTER

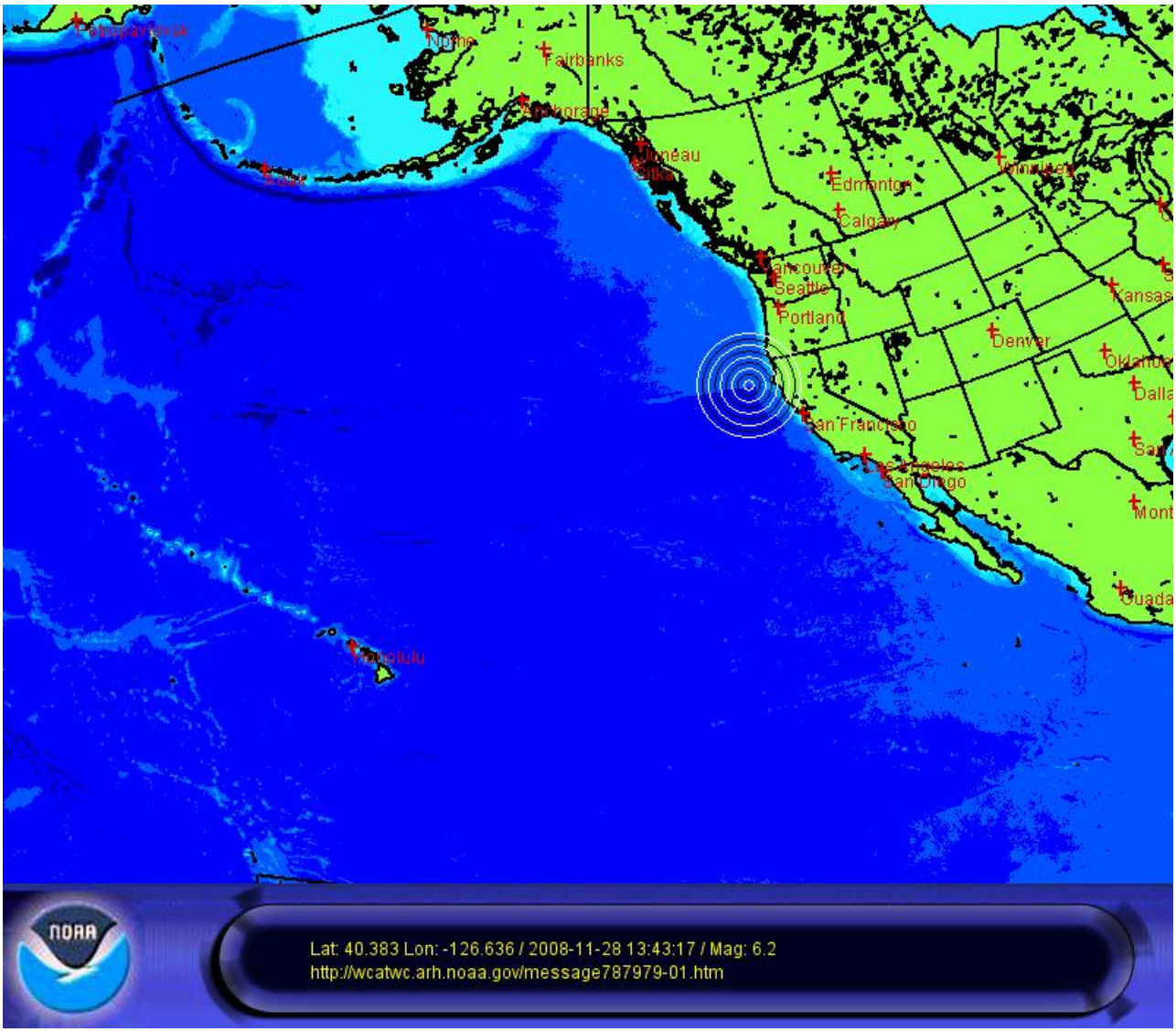



West Coast and Alaska Tsunami Warning Center
910 s Felton st. palmer, Alaska 99645
+1.907.745.4212 wcatwc@noaa.gov tsunami.gov

WEST COAST & ALASKA TSUNAMI WARNING CENTER

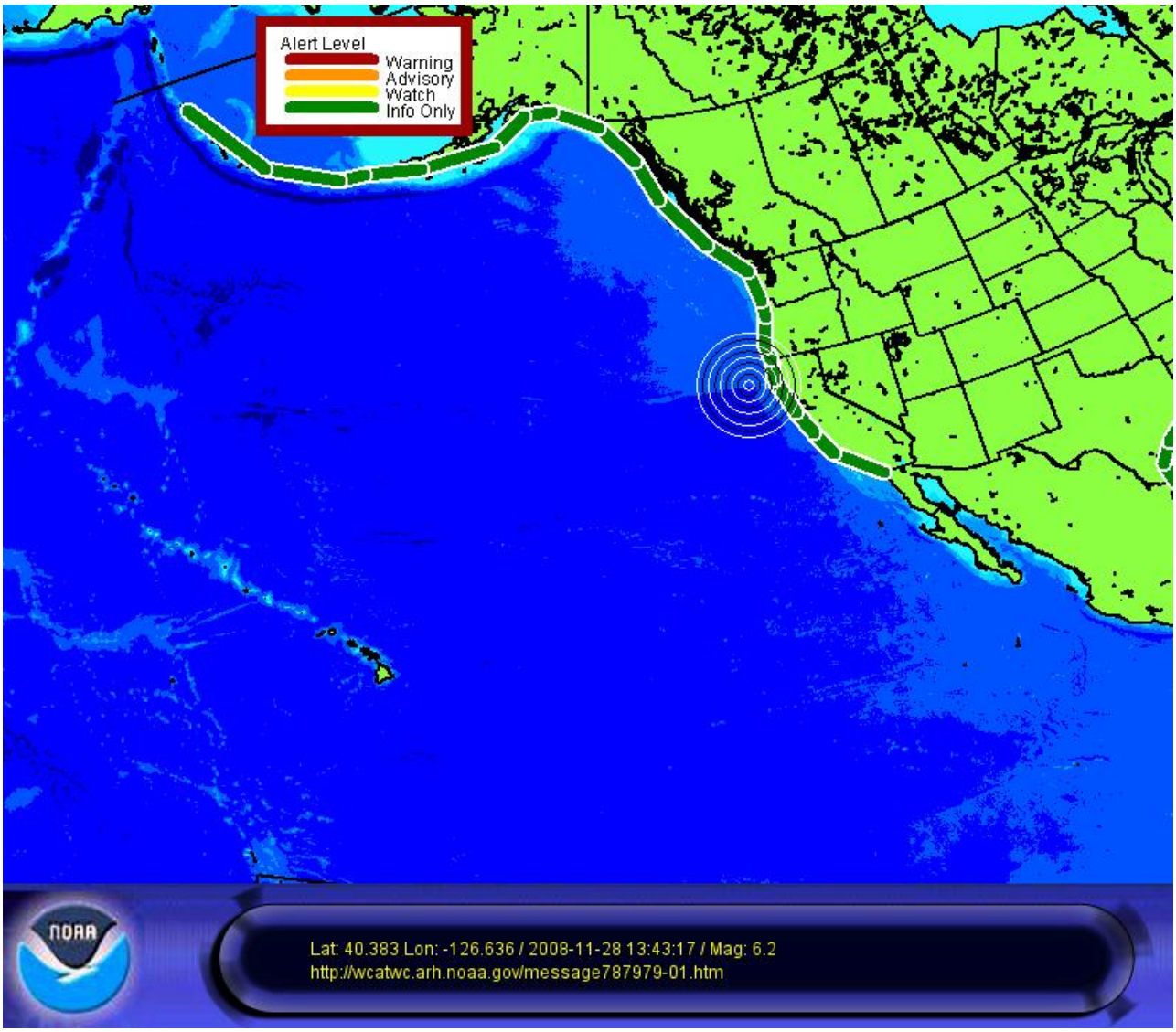



West Coast and Alaska Tsunami Warning Center
910 s Felton st. palmer, Alaska 99645
+1.907.745.4212 wcatwc@noaa.gov tsunami.gov