



Sat Feb 04 20:09:41 GMT 2012




No Watch/Warning in effect

Tsunami message from WCATWC
[Link to Standard Information Statement](#)
[Link to XML/CAP Message](#)
[Link to Printable Message](#)

To: U.S. West Coast, Alaska, and British Columbia coastal regions
From: NOAA/NWS/West Coast and Alaska Tsunami Warning Center
Subject: Tsunami Information Statement issued 02/4/2012 at 12:09PM PST

At 12:06 PM Pacific Standard Time on February 4, an earthquake with preliminary magnitude 5.7 occurred 90 miles/145 Km southwest of Port Alice, British Columbia .


The magnitude is such that a tsunami **IS NOT EXPECTED**. This will be the only WCATWC message



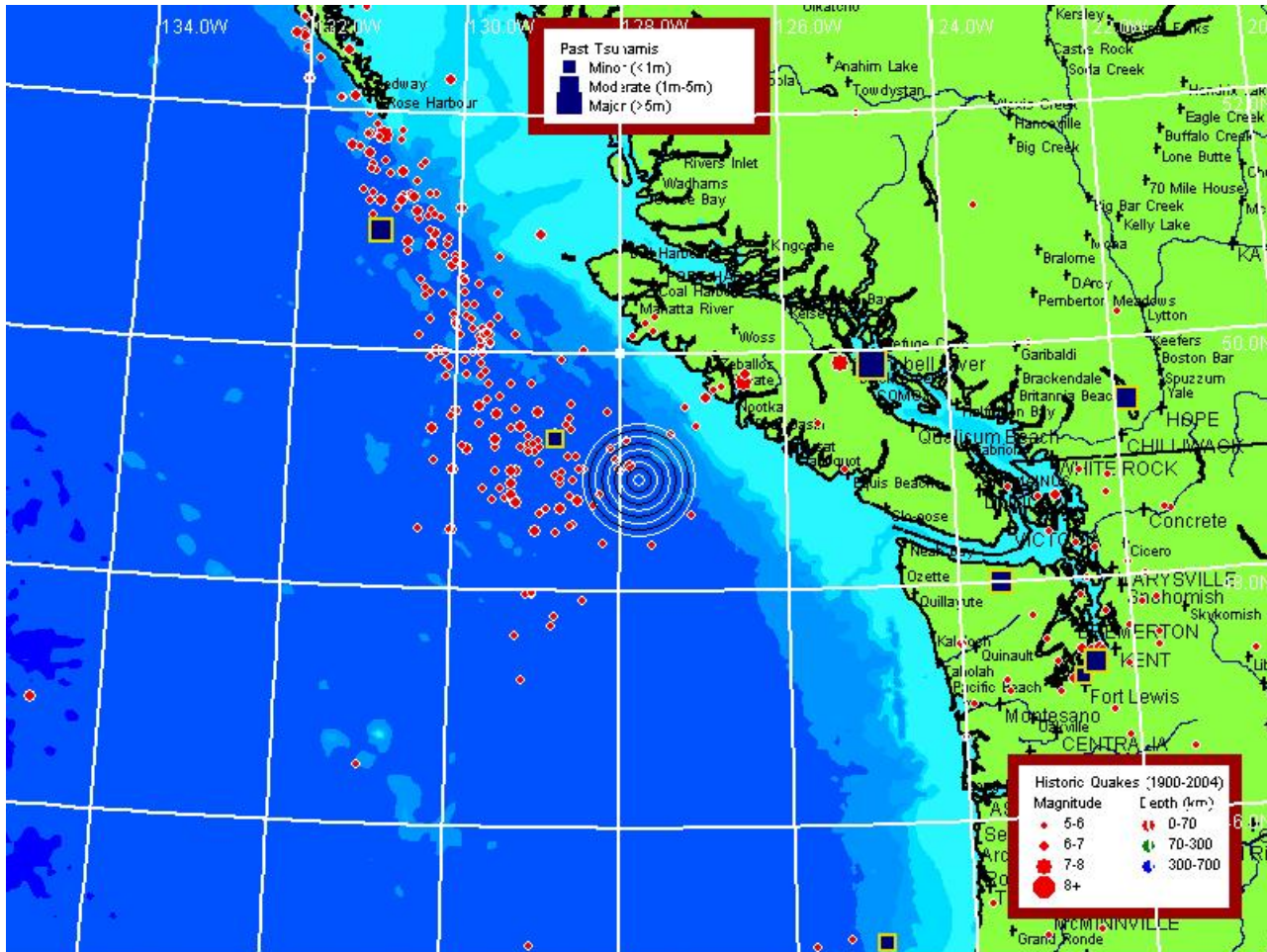


issued for this event.



The location and magnitude are based on preliminary information. Further information will be issued by the United States Geological Survey or the appropriate regional seismic network.




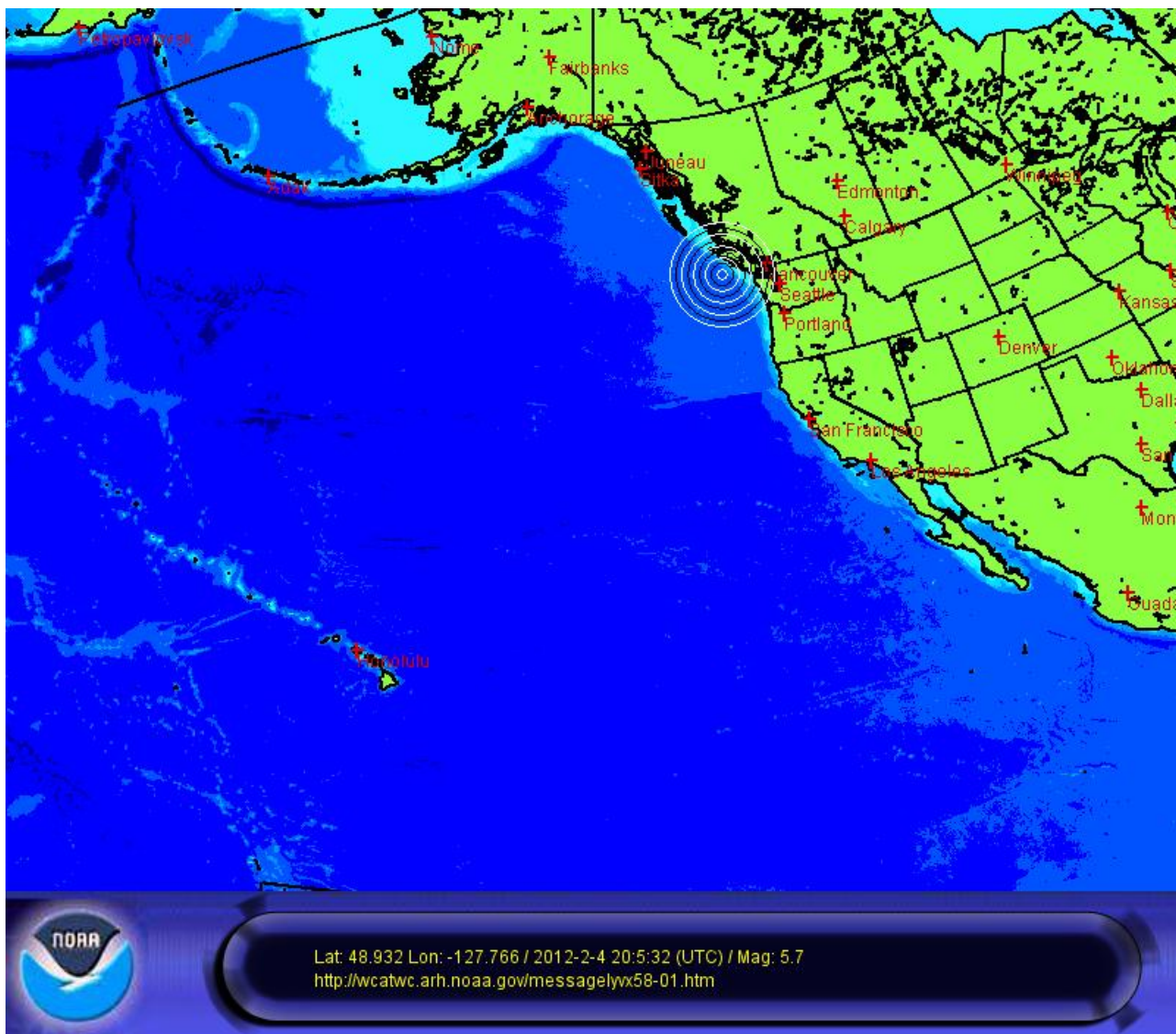
West Coast and Alaska Tsunami Warning Center
910 s Felton st. palmer, Alaska 99645
+1.907.745.4212 wcatwc@noaa.gov tsunami.gov





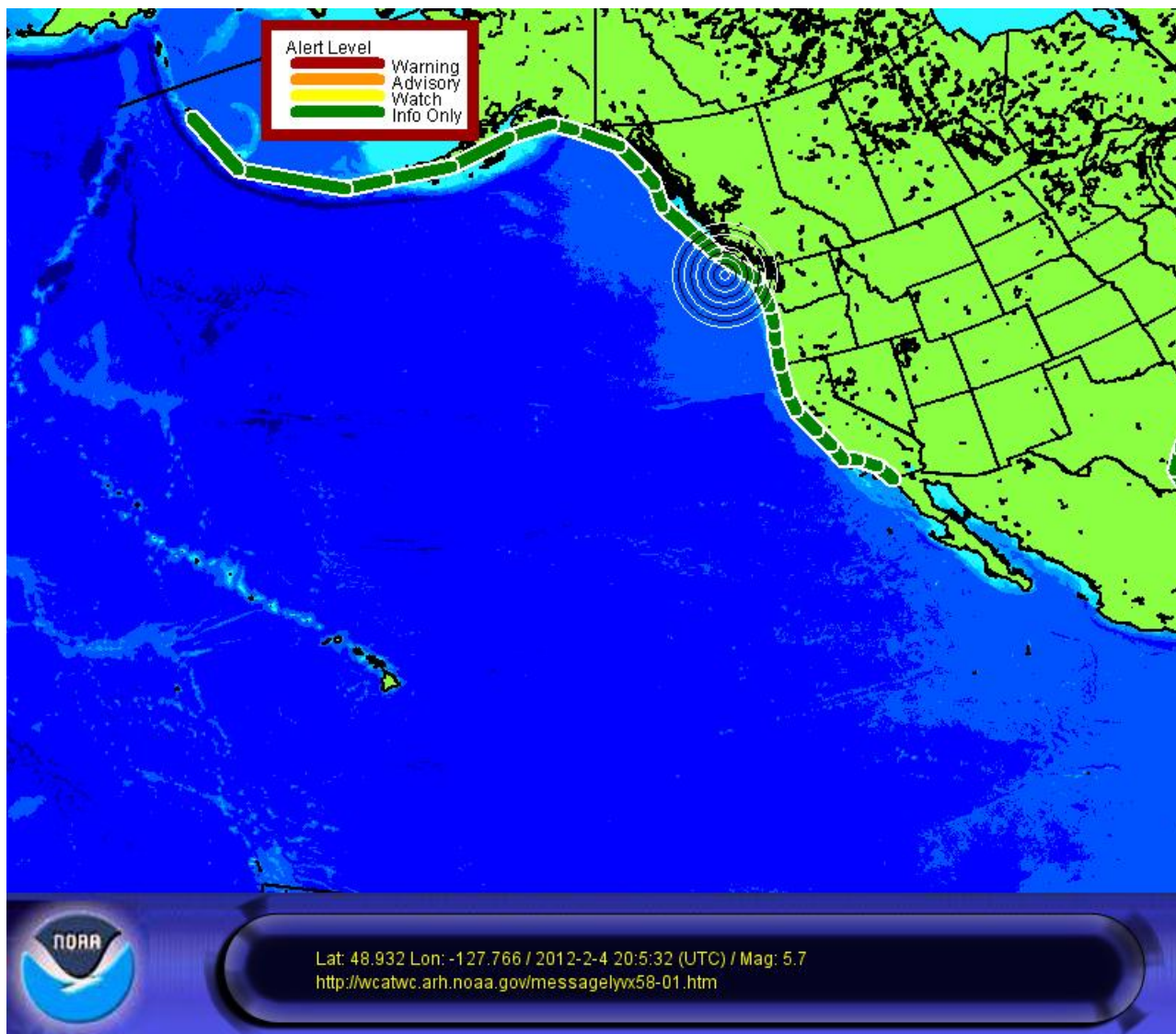
Lat: 48.932 Lon: -127.766 / 2012-2-4 20:5:32 (UTC) / Mag: 5.7
<http://wcatwc.arh.noaa.gov/messagejyx58-01.htm>



West Coast and Alaska Tsunami Warning Center
 910 s Felton st. palmer, Alaska 99645
 +1.907.745.4212 wcatwc@noaa.gov tsunami.gov



West Coast and Alaska Tsunami Warning Center
910 s Felton st. palmer, Alaska 99645
+1.907.745.4212 wcatwc@noaa.gov tsunami.gov



West Coast and Alaska Tsunami Warning Center
910 s Felton st. palmer, Alaska 99645
+1.907.745.4212 wcatwc@noaa.gov tsunami.gov