WEST COAST & ALASKA TSUNAMI WARNING CENTER

Tue Sep 27 19:29:27 GMT 2011

No Watch/Warning in effect

Tsunami message from WCATWC
Link to Standard Information Statement
Link to XML/CAP Message
Link to Printable Message

To: Puerto Rico and Virgin Islands coastal regions
From:NOAA/NWS/West Coast and Alaska Tsunami Warning Center
Subject: Tsunami Information Statement issued 09/27/2011 at 3:29PM AST

At 3:27 PM Atlantic Standard Time on September 27, an earthquake with preliminary magnitude 4.5 occurred 10 miles/16 Km north of Settlement, Br. Virgin Is. .

The magnitude is such that a tsunami **WILL NOT** be generated. This will be the only WCATWC



West Coast and Alaska Tsunami Warning Center
910 s Felton st. palmer, Alaska 99645
+1.907.745.4212 wcatwc@noaa.gov tsunami.gov

message issued for this event.

The location and magnitude are based on preliminary information. Further information will be issued by the United States Geological Survey or the Puerto Rico Seismic Network.

West Coast and Alaska Tsunami Warning Center
910 s Felton st. palmer, Alaska 99645
+1.907.745.4212 wcatwc@noaa.gov tsunami.gov

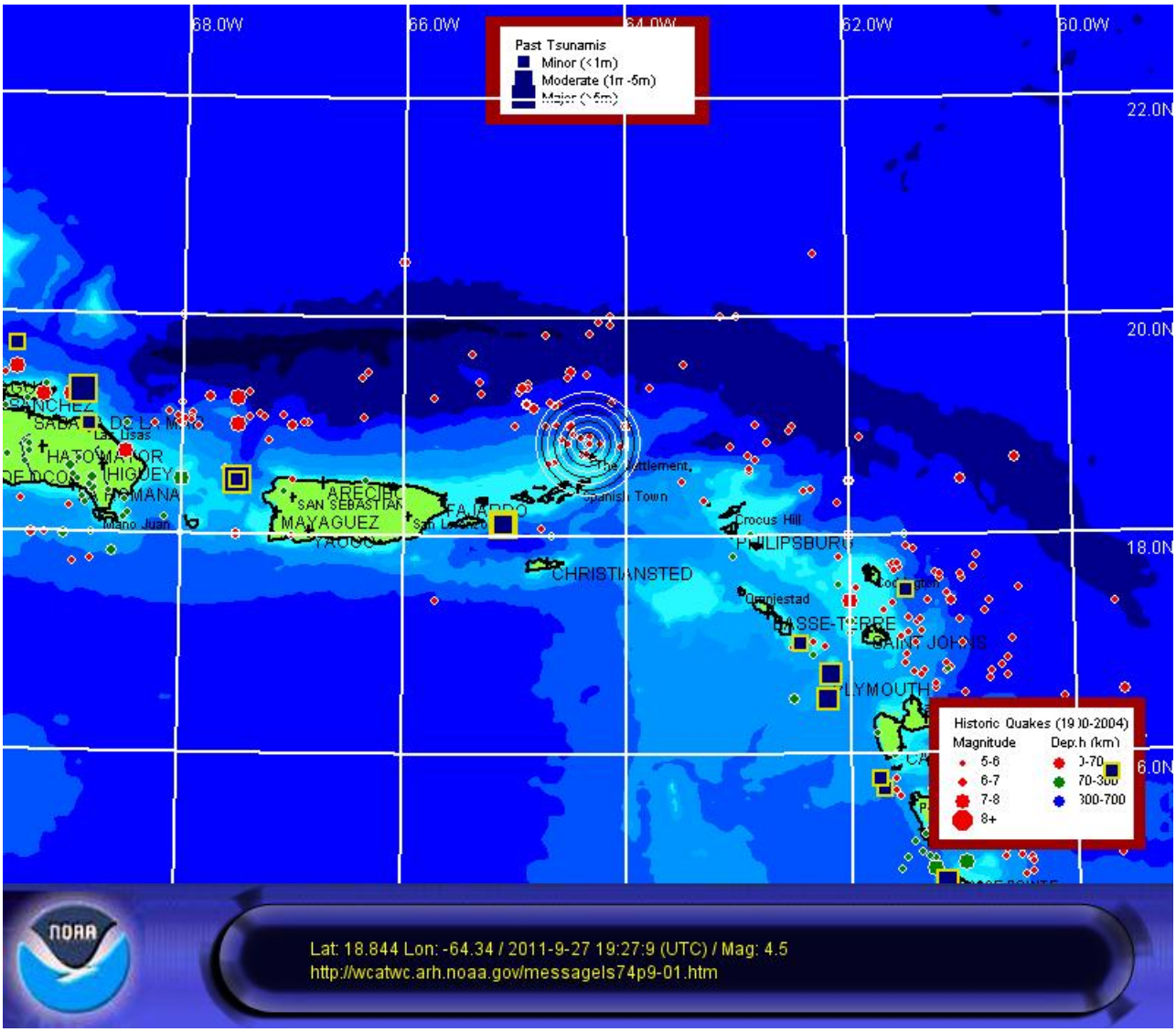



West Coast and Alaska Tsunami Warning Center
910 s Felton st. palmer, Alaska 99645
+1.907.745.4212 wcatwc@noaa.gov tsunami.gov

WEST COAST & ALASKA TSUNAMI WARNING CENTER

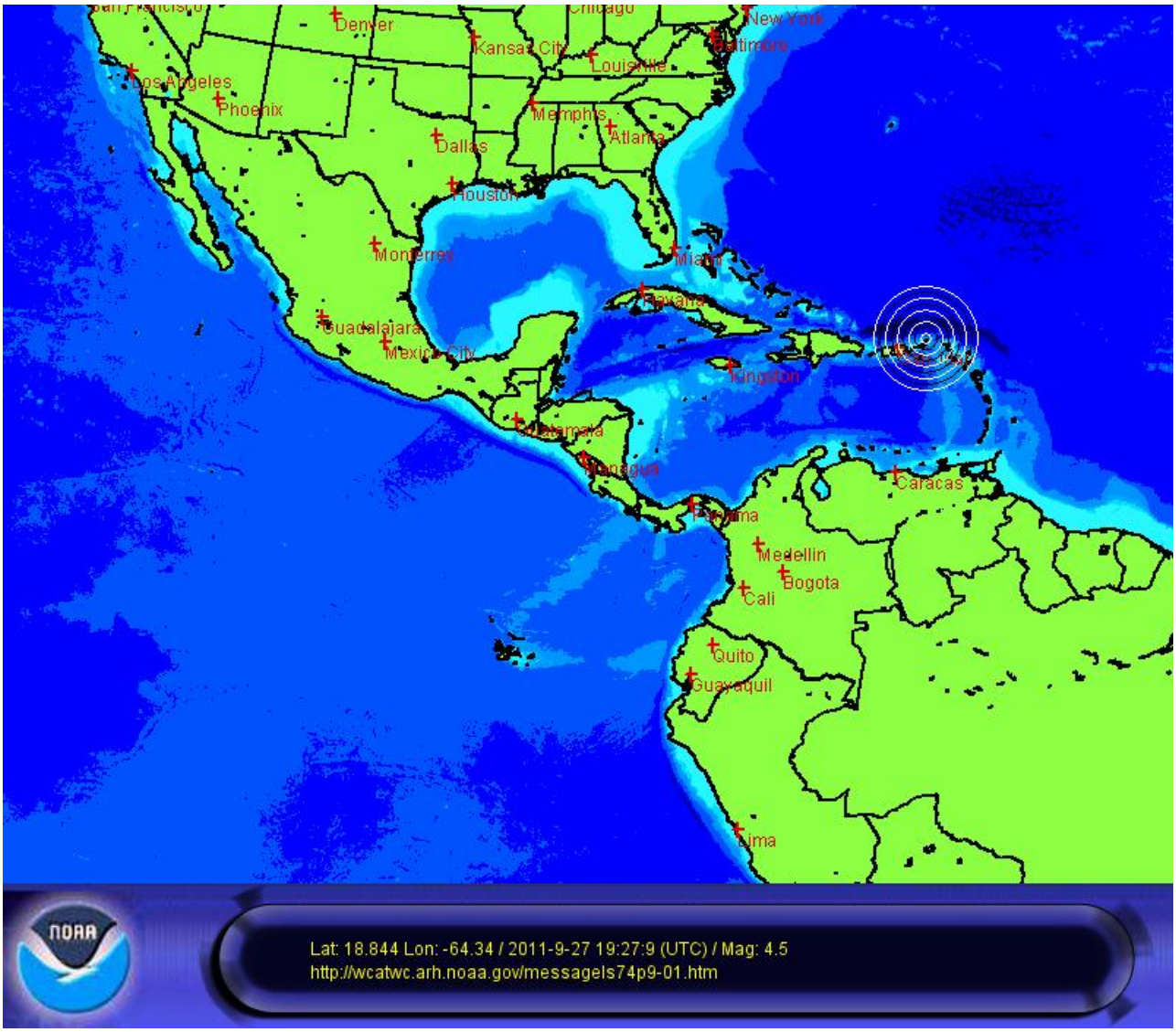

the M8.2 Chala, Peruvian tsunami, 23 June 2001, as recorded by the Antofagasta, Chilean tide guage

West Coast and Alaska Tsunami Warning Center
910 s Felton st. palmer, Alaska 99645
+1.907.745.4212 wcatwc@noaa.gov tsunami.gov

WEST COAST & ALASKA TSUNAMI WARNING CENTER

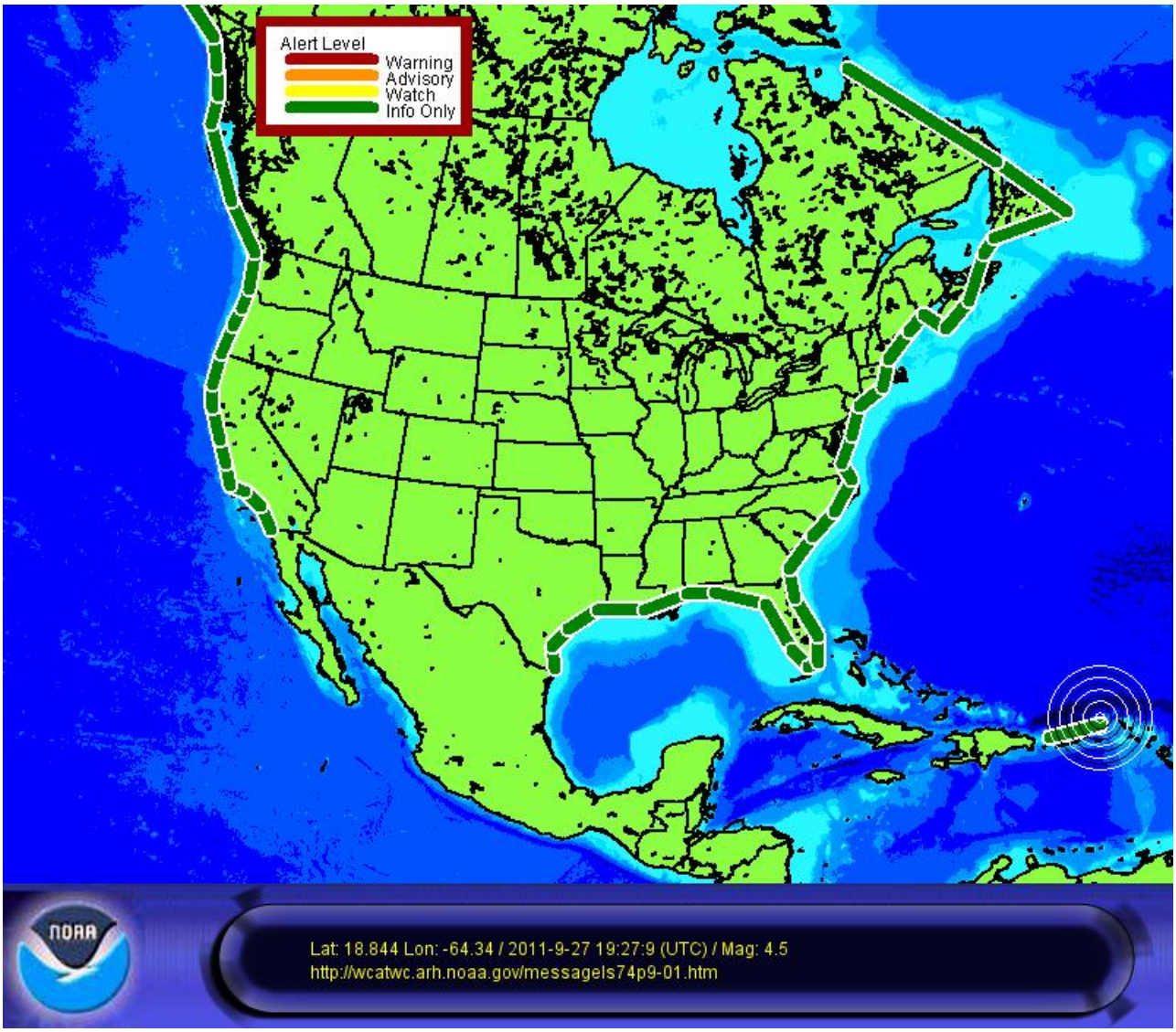

the M8.2 Chala, Peruvian tsunami, 23 June 2001, as recorded by the Antofagasta, Chilean tide guage



West Coast and Alaska Tsunami Warning Center
910 s Felton st. palmer, Alaska 99645
+1.907.745.4212 wcatwc@noaa.gov tsunami.gov