WEST COAST & ALASKA TSUNAMI WARNING CENTER

Tue Sep 27 06:52:08 GMT 2011

No Watch/Warning in effect

Tsunami message from WCATWC
Link to Standard Information Statement
Link to XML/CAP Message
Link to Printable Message

To: U.S. West Coast, Alaska, and British Columbia coastal regions
From:NOAA/NWS/West Coast and Alaska Tsunami Warning Center
Subject: Tsunami Information Statement issued 09/26/2011 at 10:51PM AKDT

At 10:46 PM Alaskan Daylight Time on September 26, an earthquake with preliminary magnitude 5.2 occurred 130 miles/209 Km south of Amchitka, Alaska .

The magnitude is such that a tsunami **WILL NOT** be generated. This will be the only WCATWC



West Coast and Alaska Tsunami Warning Center
910 s Felton st. palmer, Alaska 99645
+1.907.745.4212 wcatwc@noaa.gov tsunami.gov

message issued for this event.

The location and magnitude are based on preliminary information. Further information will be issued by the United States Geological Survey or the appropriate regional seismic network.

West Coast and Alaska Tsunami Warning Center
910 s Felton st. palmer, Alaska 99645
+1.907.745.4212 wcatwc@noaa.gov tsunami.gov

WEST COAST & ALASKA TSUNAMI WARNING CENTER





West Coast and Alaska Tsunami Warning Center
910 s Felton st. palmer, Alaska 99645
+1.907.745.4212 wcatwc@noaa.gov tsunami.gov

WEST COAST & ALASKA TSUNAMI WARNING CENTER

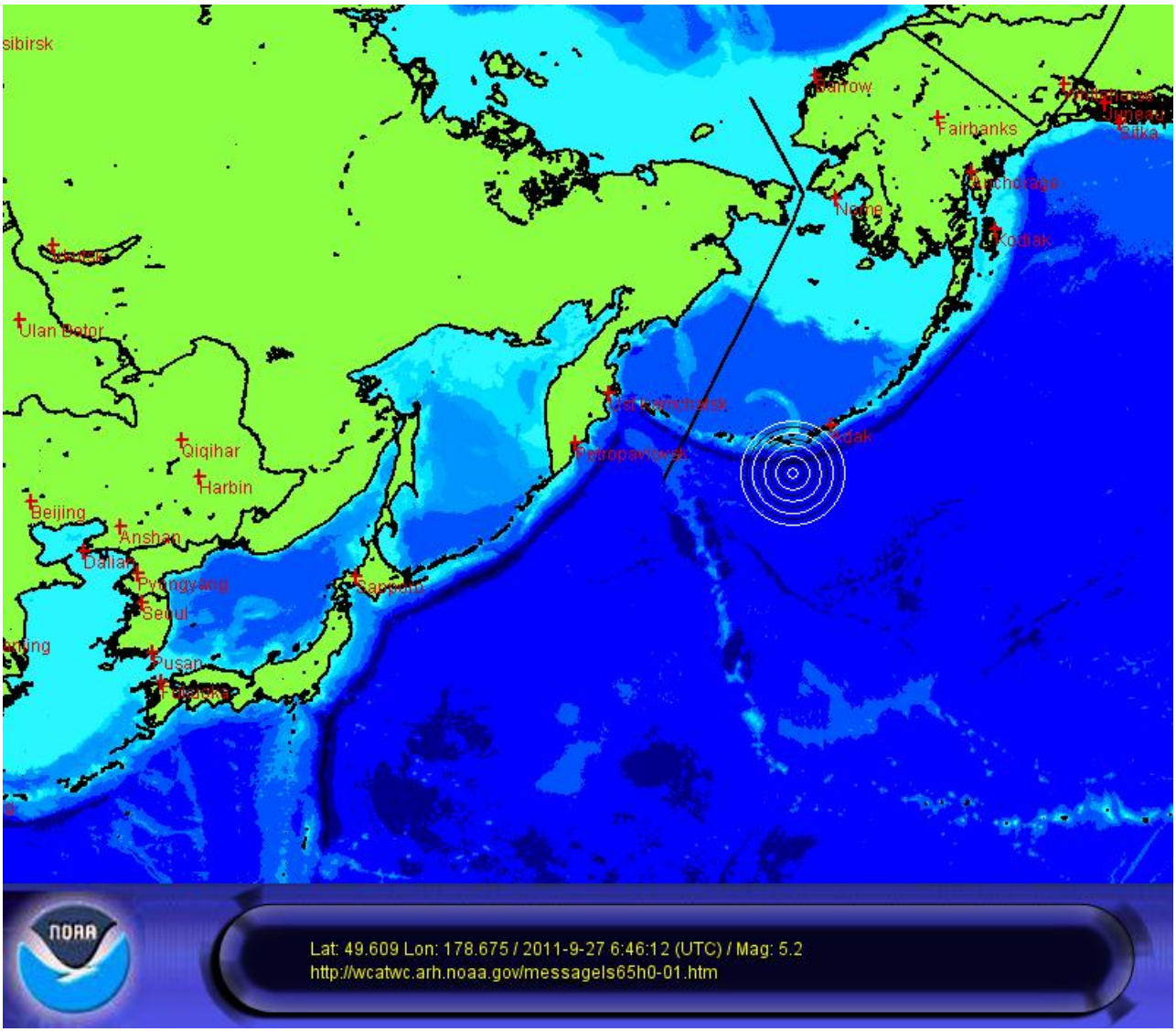



West Coast and Alaska Tsunami Warning Center
910 s Felton st. palmer, Alaska 99645
+1.907.745.4212 wcatwc@noaa.gov tsunami.gov

WEST COAST & ALASKA TSUNAMI WARNING CENTER

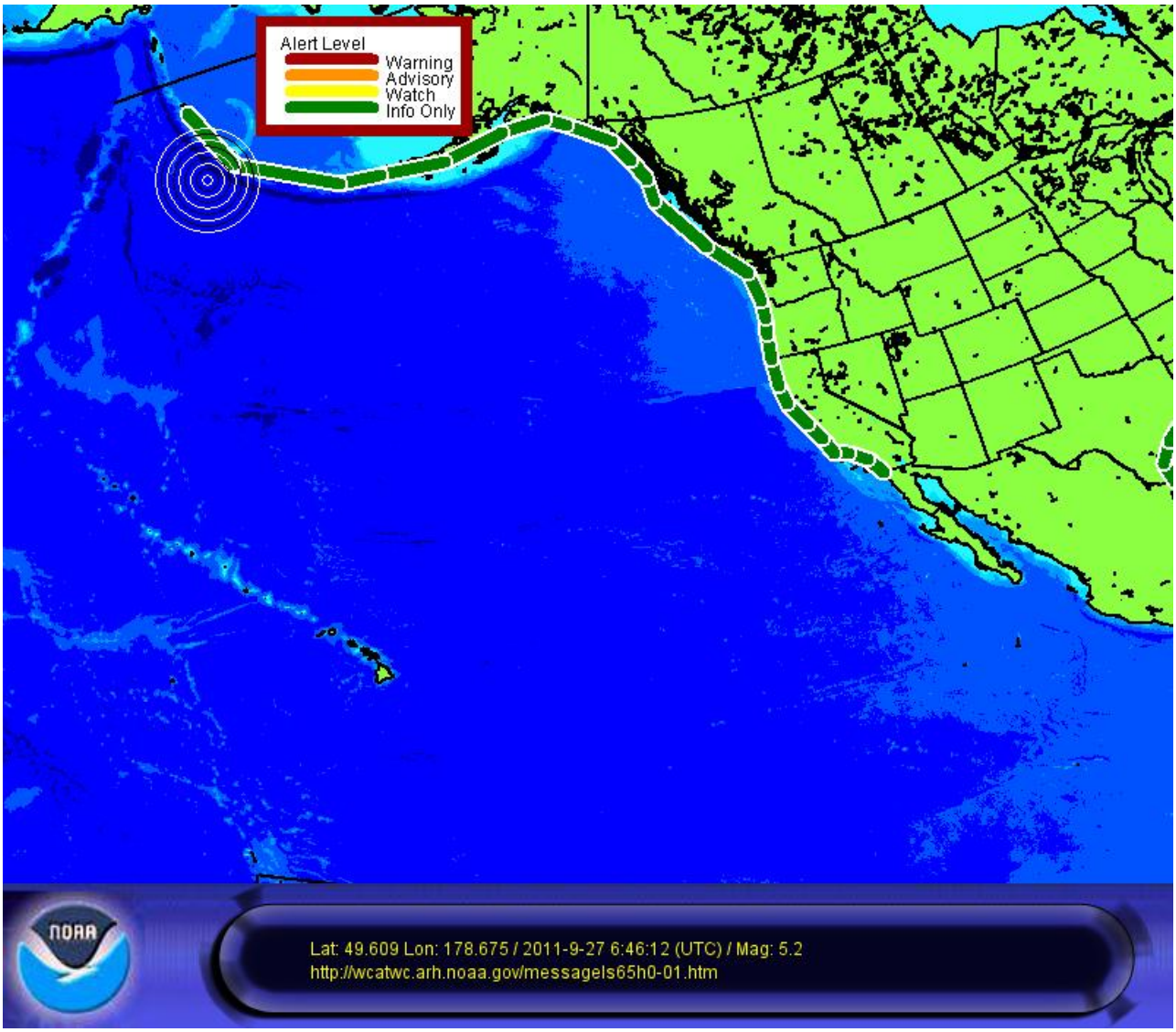



West Coast and Alaska Tsunami Warning Center
910 s Felton st. palmer, Alaska 99645
+1.907.745.4212 wcatwc@noaa.gov tsunami.gov