



Sun Jan 23 02:53:28 GMT 2011



No Watch/Warning in effect

Tsunami message from WCATWC

To: U.S. West Coast, Alaska, and British Columbia coastal regions


From: NOAA/NWS/West Coast and Alaska Tsunami Warning Center

Subject: Tsunami Information Statement issued 01/22/2011 at 5:53PM AKST

At 5:50 PM Alaskan Standard Time on January 22, an earthquake with preliminary magnitude 5.4 occurred 45 miles/72 Km southeast of Lake Minchumina, Alaska .


The magnitude is such that a tsunami **WILL NOT** be generated. This will be the only WCATWC message issued for this event.

The location and magnitude are based on preliminary information. Further information will be issued by the United States Geological Survey or the appropriate regional seismic network.

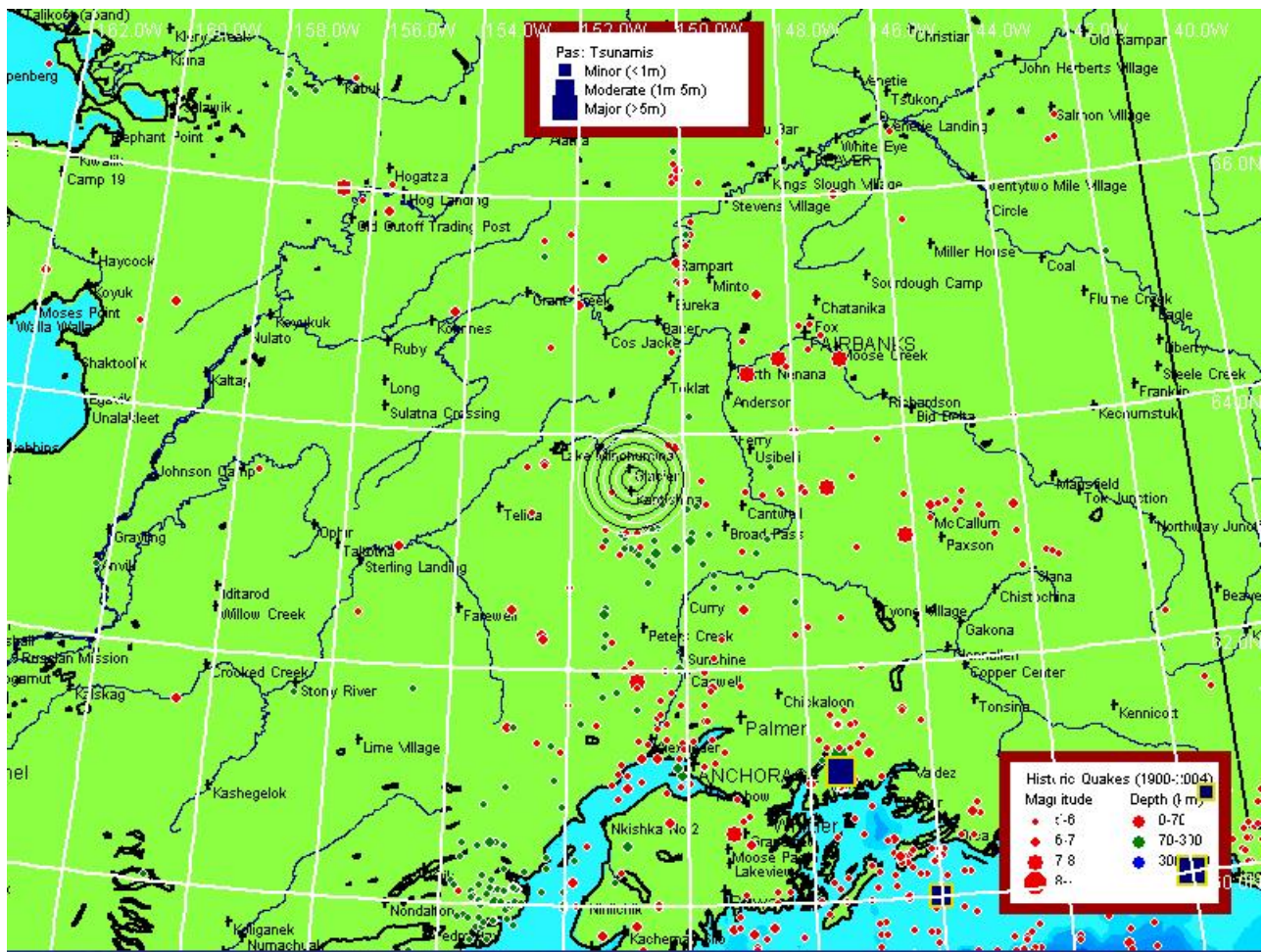




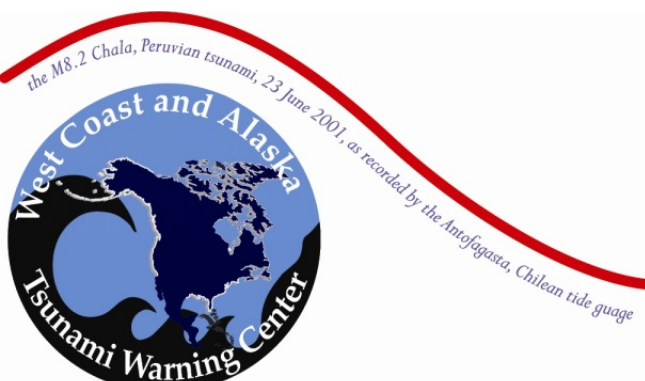
[Link to Printable Message](#)



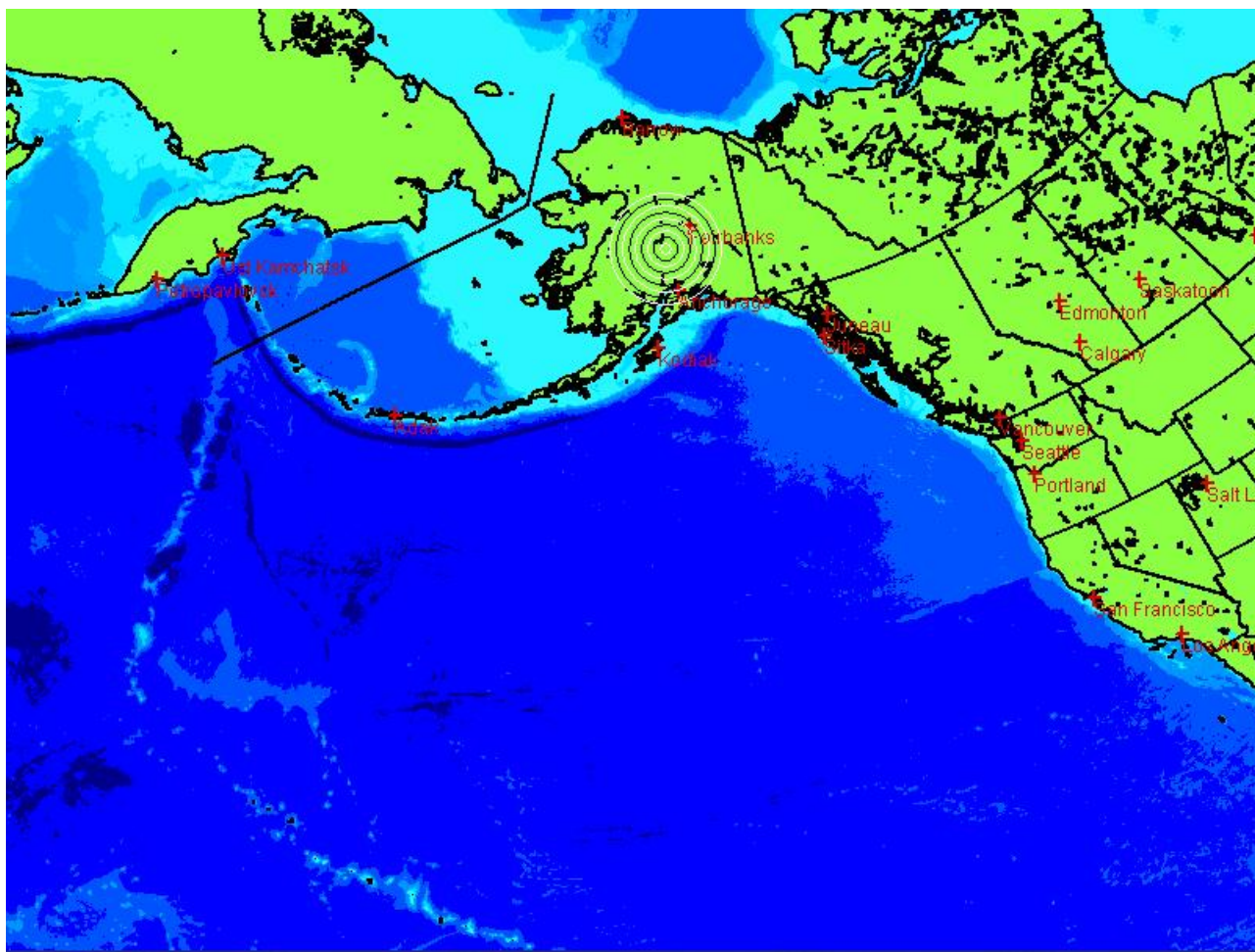
West Coast and Alaska Tsunami Warning Center
910 s Felton st. palmer, Alaska 99645
+1.907.745.4212 wcatwc@noaa.gov tsunami.gov




Lat: 63.622 Lon: -150.891 / 2011-1-23 2:50:3 (UTC) / Mag: 5.4
<http://wcatwc.arh.noaa.gov/messagefgmf-01.htm>



West Coast and Alaska Tsunami Warning Center
 910 s Felton st. palmer, Alaska 99645
 +1.907.745.4212 wcatwc@noaa.gov tsunami.gov





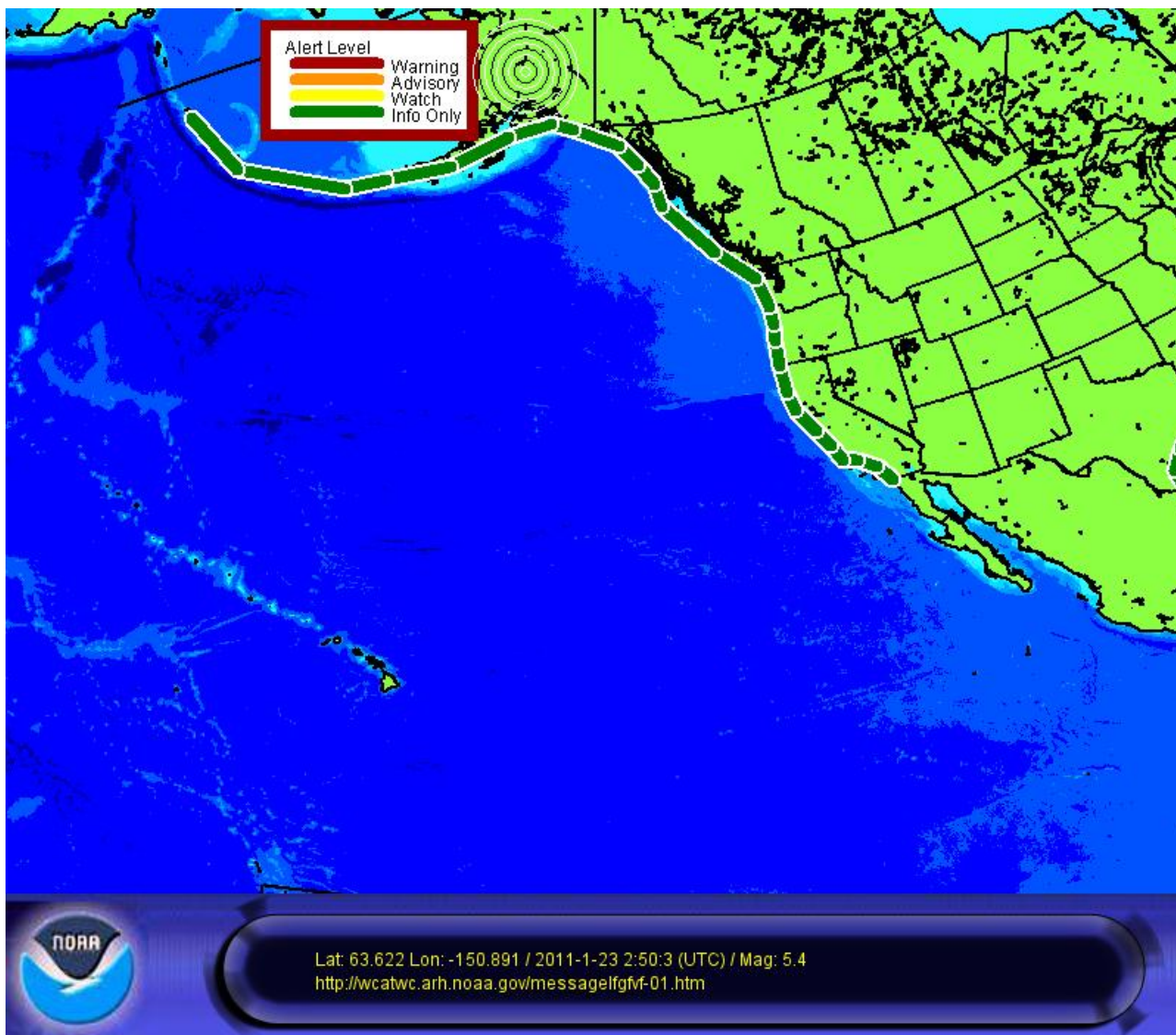
Lat: 63.622 Lon: -150.891 / 2011-1-23 2:50:3 (UTC) / Mag: 5.4
<http://wcatwc.arh.noaa.gov/message/gf/vf-01.htm>



the M8.2 Chala, Peruvian tsunami, 23 June 2001, as recorded by the Antofagasta, Chilean tide gauge



West Coast and Alaska Tsunami Warning Center
910 s Felton st. palmer, Alaska 99645
+1.907.745.4212 wcatwc@noaa.gov tsunami.gov



West Coast and Alaska Tsunami Warning Center
910 s Felton st. palmer, Alaska 99645
+1.907.745.4212 wcatwc@noaa.gov tsunami.gov