WEST COAST & ALASKA TSUNAMI WARNING CENTER

Sat Jun 20 12:36:19 GMT 2009

No Watch/Warning in effect

Tsunami message from WCATWC

To: U.S. West Coast, Alaska, and British Columbia coastal regions

From: NOAA/NWS/West Coast and Alaska Tsunami Warning Center

Subject: Tsunami Information Statement issued 06/20/2009 at 5:35AM PDT

At 5:33 AM Pacific Daylight Time on June 20, an earthquake with preliminary magnitude 4.6 occurred 90 miles/145 Km southeast of Monterey, California.

The magnitude is such that a tsunami **WILL NOT** be generated. This will be the only WCATWC message issued for this event.

The location and magnitude are based on preliminary information. Further information will be issued by the United States Geological Survey or the appropriate regional seismic network.



West Coast and Alaska Tsunami Warning Center
910 s Felton st. palmer, Alaska 99645
+1.907.745.4212 wcatwc@noaa.gov tsunami.gov

Link to Standard Information Statement
Link to XML/CAP Message
Link to Printable Message

West Coast and Alaska Tsunami Warning Center
910 s Felton st. palmer, Alaska 99645
+1.907.745.4212 wcatwc@noaa.gov tsunami.gov

WEST COAST & ALASKA TSUNAMI WARNING CENTER

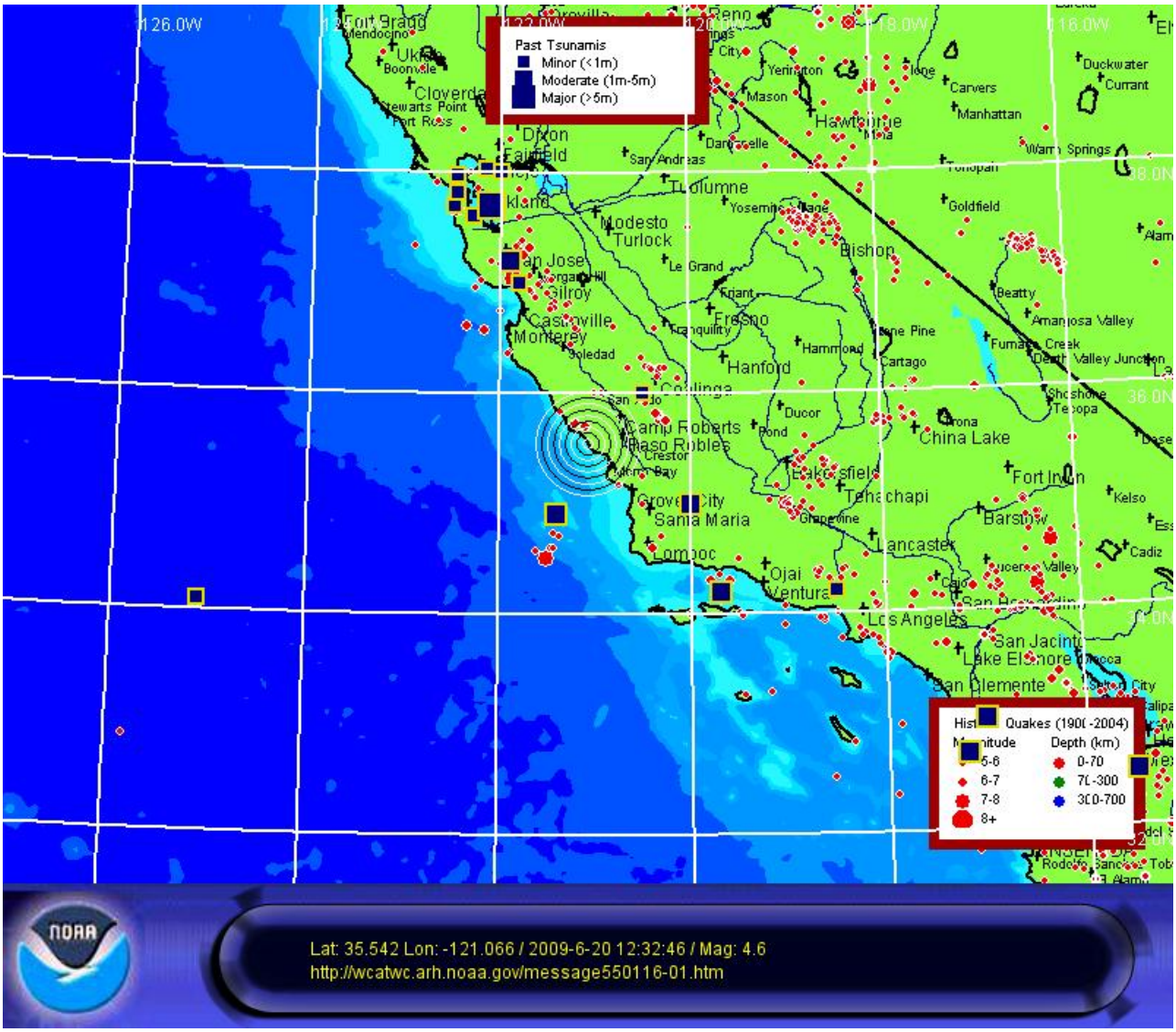

the M8.2 Chala, Peruvian tsunami, 23 June 2001, as recorded by the Antofagasta, Chilean tide guage

West Coast and Alaska Tsunami Warning Center
910 s Felton st. palmer, Alaska 99645
+1.907.745.4212 wcatwc@noaa.gov tsunami.gov

WEST COAST & ALASKA TSUNAMI WARNING CENTER

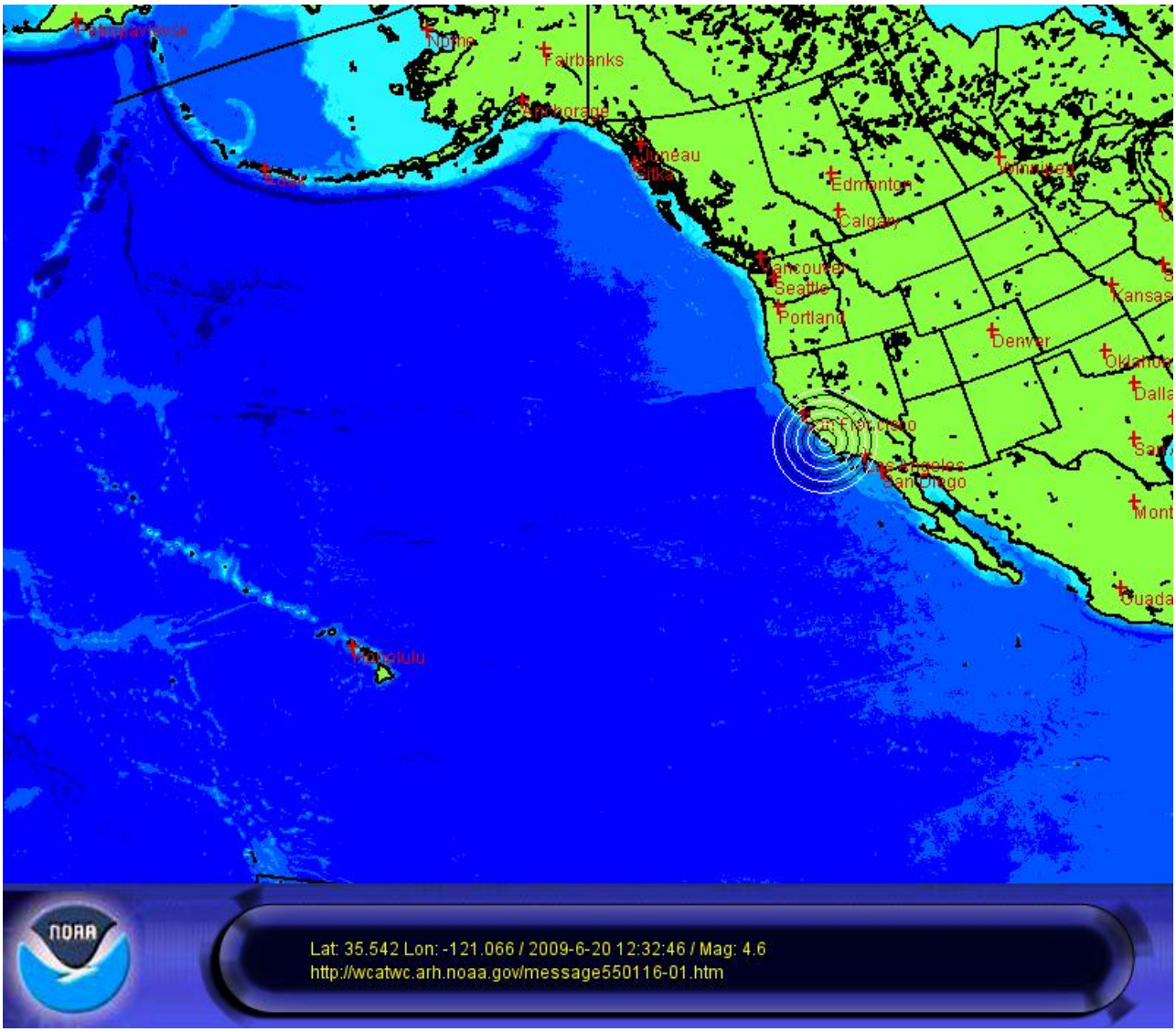

the M8.2 Chala, Peruvian tsunami, 23 June 2001, as recorded by the Antofagasta, Chilean tide guage

West Coast and Alaska Tsunami Warning Center
910 s Felton st. palmer, Alaska 99645
+1.907.745.4212 wcatwc@noaa.gov tsunami.gov

WEST COAST & ALASKA TSUNAMI WARNING CENTER

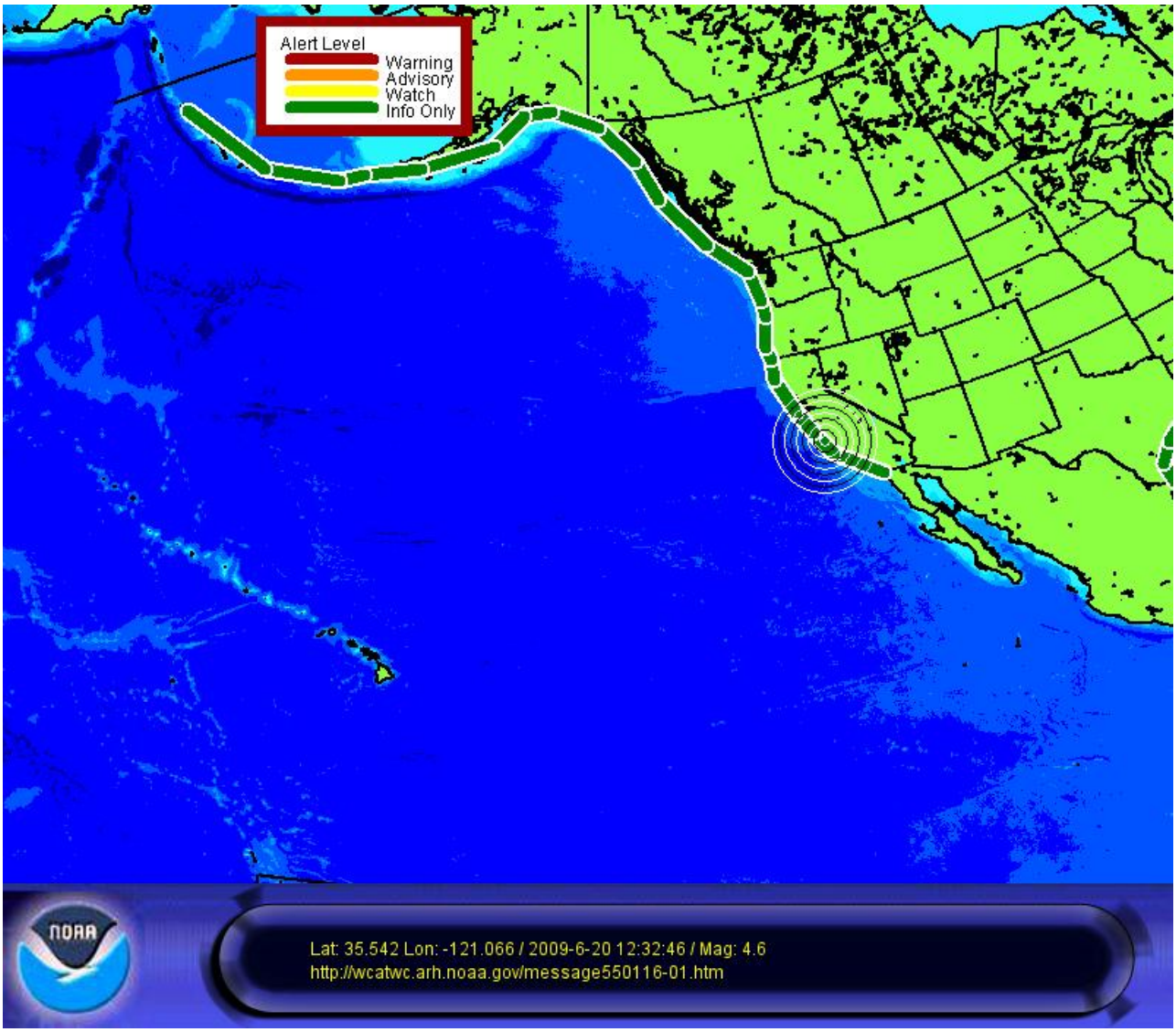



West Coast and Alaska Tsunami Warning Center
910 s Felton st. palmer, Alaska 99645
+1.907.745.4212 wcatwc@noaa.gov tsunami.gov